Stege Sanitary District

Contra Costa County, California

SANITARY SEWER MAP

53RD ST. SOUTH	R	12
55TH ST. SOUTH	E	17
56TH ST. SOUTH	E	13
A ST.	E	36
ADARS ST.	E	35
ALAMEDA AVE.	E	18
ALBEMARLE ST.	E	24
ALBEMARLE ST.	E	30
ALBEMARLE ST.	E	31
ALBEMARLE ST.	E	36
ALTA PUNTA AVE.	E	5
ALTA VISTA DR.	E	2
ALVA AVE.	E	5
ALVARDO PL.	E	5
AMADORE ST.	E	1
AMHERST AVE.	K	32
AMHERST AVE.	K	37
ANSON WY	E	25
ARBOR DR.	E	15
ARDMORE RD.	K	32
ARDMORE RD.	K	37
ARLINGTON AVE.	K	21
ARLINGTON AVE.	K	26
ARLINGTON AVE.	K	32
ARLINGTON AVE.	K	37
ARLINGTON BLVD.	E	6
ARLINGTON BLVD.	E	21
ARLINGTON BLVD.	E	2
ARLINGTON BLVD.	E	10
ARLINGTON BLVD.	E	11
ARLINGTON BLVD.	E	15
ARLINGTON CT.	K	26
ARLINGTON LN.	K	26
ARLMONT DR.	K	21
ARLMONT DR.	K	26
ASHBURY AVE.	E	24
ASHBURY AVE.	E	31
ASHBURY AVE.	E	36
ATWELL RD.	E	11
AVILLA PL.	E	25
AVILLA ST.	E	35
AVIS DR.	E	19
AVIS DR.	E	24
AVON RD.	K	37
B ST.	E	36
BALRA DR.	E	19
BALRA DR.	E	24
BALRA DR.	E	25
BALRA DR.	E	31
BARON CT.	E	20
BARRETT AVE.	E	5
BATES AVE.	E	20
BAY TREE LN.	E	20
BAY VIEW AVE.	R	18
BEHRENS ST.	E	36
BEHRENS ST.	E	35
BELMONT AVE.	E	35
BELOIT AVE..	E	33
BERKELEY PK. BL.	K	36
BERKELEY PK. BL.	K	37
BETTY LN.	E	15
BEVERLY CT.	K	32
BEVERLY RD.	K	32
BLAKE ST.	E	13
BONNIE DR.	E	31
BREWSTER DR.	E	11
BREWSTER DR.	E	15
BROOKS AVE.	E	1
BUCKINGHAM DR.	E	14
BUCKINGHAM DR.	E	15
BURLINGAME AVE.	R	23
BURLINGAME AVE.	R	28
BURNS CT.	E	20
BUTTE ST.	R	23
C ST.	E	36
CAMBRIDGE AVE.	K	32
CAMBRIDGE AVE.	K	33
CAMELOT CT.	K	32
CANON DR.	K	33
CANYON TRIAL	E	9
CARL AVE.	R	22
CARLSON BLVD.	R	22
CARLSON BLVD.	R	23
CARLSON BLVD	R	29
CARLSON BLVD.	R	30
CARLSON BLVD.	E	35
CARLSTON ST.	R	4
CARMEL AVE.	E	36
CARMEL AVE.	E	31
CAROL CT.	E	9
CARQUINEZ AVE.	E	5
CARQUINEZ AVE.	E	9
CEDAR ST.	E	4
CENTRAL AVE.	E	30
CENTRAL AVE.	E	31
CENTRAL AVE.	R	34
CENTRAL AVE.	E	35
CHARLES AVE.	E	2
CLARK PL.	E	16
CLAYTON AVE.	E	24
CLAYTON AVE.	E	30
CLAYTON AVE.	E	31
CLAYTON AVE.	E	36
CLUB VIEW DR.	E	11
CLUB VIEW CT.	E	11
COLGATE AVE.	K	33
COLUMBIA BLVD.	R	29
COLUMBIA BLVD.	R	34
COLUMBIA AVE.	R	29
COLUMBIA AVE.	R	30
COLUMBIA AVE.	K	33
COLUSA AVE.	R	23
COLUSA AVE.	E	24
COLUSA AVE.	E	25
COLUSA AVE.	R	29
COLUSA AVE.	E	31
COLUSA AVE.	K	31
COLUSA AVE.	K	36
COLUSA AVE.	E	36
CONLON AVE.	E	8
CONLON AVE.	E	4
CONTRA COSTA DR.	E	10
CONTRA COSTA DR.	E	14
CONTRA COSTA DR.	E	15
CONTRA COSTA DR.	E	20
CORONADO ST.	E	35
COVENTRY RD.	K	32
COVENTRY RD.	K	36
COVENTRY RD.	K	37
COWPER AVE.	K	21
CRAFT AVE.	E	21
CREELY ST.	E	12
CREELY ST.	E	17
CRESCENT WY.	E	5
CURRY AVE.	E	36
CURTIS ST.	K	36
CUTTING BLVD.	E	6
CUTTING BLVD.	E	8
CUTTING BLVD.	E	9
CYPRESS AVE.	R	12
CYPRESS AVE.	E	17
CYPRESS AVE.	E	18
DEL MONTE AVE.	E	3
DEVONSHIRE DR.	E	10
DEVONSHIRE DR.	E	11
DEVONSHIRE DR.	E	15
DEWEY PL.	K	26
DON CAROL DR.	E	15
DONAL AVE.	E	14
DONAL AVE.	E	18
DOUGLAS DR.	E	10
DOUGLAS DR.	E	14
DOWNEY PL.	E	9
DUKE CT.	E	20
EARL CT.	E	20
EASTSHORE BLVD.	E	13
EDGECROFT RD.	K	37
EDGEHILL CT.	E	15
EDITH ST.	E	5
EDNA ST.	E	5
EDWARDS AVE.	E	2
EDWARDS AVE.	E	5
EDWIN DR.	K	20
EL CERRITO PLAZA	E	35
ED DORADO ST.	R	30
EL DORADO ST.	R	34
EL DORADO ST.	R	35
ELDRIDGE CT.	K	37
ELLERHORST AVE.	E	2
ELLS ST.	E	12
ELLS ST.	E	17
ELM CT.	E	24
ELM ST.	E	9
ELM ST.	E	13
ELM ST.	E	18
ELM ST.	E	24
ELM ST.	E	30
ERNEST AVE.	E	12
ERROL DR.	E	31
EUREKA AVE.	E	25
EUREKA AVE.	K	25
EUREKA AVE.	E	30
EUREKA AVE.	E	31
EVERETT ST.	E	13
EVERETT ST.	E	18
EVERETT ST.	E	19
EVERETT ST.	E	24
EVERETT ST.	E	30
EVERETT ST.	E	35
F ST.	E	13
F ST.	E	18
FAIRMOUNT AVE.	E	31
FAIRMOUNT AVE.	E	35
FAIRMOUNT AVE.	E	36
FAIRVIEW DR.	E	9
FERN ST.	E	5
FLEMING AVE.	R	17
FRANCISCAN WY.	K	25
FRANCISCAN WY.	K	26
FRANCISCAN WY.	K	31
FRANISCO WY.	E	2
FRESNO AVE.	R	29
FRESNO AVE.	R	30
FRESNO AVE.	R	34
GALVIN DR.	E	19
GALVIN DR.	E	25
GANGES AVE.	E	9
GANGES CT.	E	9
GARDEN DR.	K	27
GATELY AVE.	R	17
GATTO AVE.	E	9
GAYLE CT.	E	14
GELSTON PL.	E	20
GELSTON WY.	E	20
GILL AVE.	E	12
GLAYDS AVE.	E	13
GLAYDS AVE.	E.	14
GLEN MAWR AVE.	E	9
GLENWOOD WY.	E	19
GLORIA ST.	E	5
GRIZZLEY PEAK BL.	K	33
HAGEN BLVD.	E	8
HAGEN BLVD.	E	9
HANCOCK WY.	E	25
HARPER ST.	E	9
HARTNETT AVE.	R	17
HARVARD AVE.	E	5
HAVEN PL.	E	15
HENRY ST.	E	5
HIGHGATE CT.	K	26
HIGHGATE RD.	K	29
HIGHGATE RD.	K	25
HIGHGATE RD.	K	32
HIGHLAND AVE.	E	5
HIGHLAND BLVD.	K	21
HIGHLAND BLVD.	K	26
HILL ST.	E	9
HILL ST.	E	12
HILL ST.	E	13
HILLSIDE AVE.	E	4
HILLSIDE AVE.	E	5
HOTCHKISS AVE.	E	24
HOTCHKISS AVE.	E	25
HUBER AVE.	E	12
HUDSON ST.	E	9
HUMBOLT ST.	E	4
HUMBOLT ST.	E	8
HUNTINGTON AVE	R	29
HUNTINGTON AVE.	R	30
IMPERIAL AVE.	R	22
IRMA ST.	E	5
ISABELL ST.	R	8
IVY CT.	E	15
JACUZZI ST.	R	34
JAMES PL.	E	15
JEFFERSON AVE.	E	18
JESSEN CT.	K	25
JESSEN CT.	K	26
JORDON AVE.	E	5
JULIAN DR.	E	10
JULIAN CT.	E	10
JUNCTION AVE.	E	8
JUNCTION AVE.	E	9
KEARNEY ST.	E	13
KEARNEY ST.	E	18
KEARNEY ST.	E	23
KEARNEY ST.	E	24
KEARNEY ST.	E	30
KEARNEY ST.	E	35
KENILWORTH AVE.	E	9
KENILWORTH CT..	K	37
KENILWORTH DR.	K	21
KENSINGTON CT.	K	21
KENSINGTON RD.	E	21
KENSINGTON RD.	K	21
KENT CT.	E	14
KENT DR.	E	14
KENYON AVE.	K	25
KENYON AVE.	K	32
KENYON AVE.	K	33
KERR AVE.	K	21
KEY BLVD.	E	8
KEY BLVD.	E	9
KING CT.	E	15
KING DR.	E	15
KING DR.	E	20
KINGS PL.	R	29
KINGSTON RD.	K	32
KNOTT AVE.	E	8
LA HONDA WY.	E	2
LAGUNITAS AVE.	E	5
LAKE DR.	K	27
LAKE DR.	K	33
LAM CT.	E	21
LAMBRECHT CT.	E	11
LASSEN ST.	E	35
LAWRENCE CT.	E	19
LAWRENCE ST.	E	14
LAWRENCE ST.	E	19
LAWSON RD.	K	21
LENEVE PL.	E	15
LENEVE PL.	E	16
LENOX RD.	K	32
LEVISTON AVE.	E	25
LEXINGTON AVE.	E	13
LEXINGTON AVE.	E	24
LEXINGTON AVE.	E	30
LEXINGTON AVE.	E	35
LEXINGTON RD.	K	37
LIBERTY CT.	E	24
LIBERTY ST.	E	13
LIBERTY ST.	E	18
LIBERTY ST.	E	24
LIBERTY ST.	E	30
LIBERTY ST.	E	35
LINCOLN AVE.	E	30
LINCOLN AVE.	E	31
LINDA VISTA DR.	E	11
LOS ALTOS DR.	K	33
LUDWIG AVE.	E	5
LYNN AVE.	E	36
MACDONALD AVE.	E	4
MADERA CI.	E	10
MADERA CT.	E	10
MADERA DR.	E	10
MADISON ST.	E	18
MAIDEN LN.	E	10
MANILA AVE.	E	18
MANILA AVE.	E	19
MANOR CIR.	E	13
MARCHANT CT.	K	37
MARCHANT GRDS	K	37
MARQUERITA RD.	K	21
MARIPOSA ST.	R	17
MARIPOSA ST.	R	22
MARIPOSA ST.	R	23
MENDOCINI ST.	R	23
MERCED ST.	R	17
MERCED ST.	R	22
MERCED ST.	R	23
MIDCREST WY.	E	25
MIRA VISTA DR.	E	2
MIRA VISTA DR.	E	5
MIRA VISTA DR.	E	9
MODOC AVE.	R	29
MOESER LN.	E	19
MOESER LN.	E	23
MOESER LN.	E	24
MONO AVE.	E	4
MONTA VISTA AVE.	E	2
MONTEREY ST.	R	22
MONTEREY ST.	R	28
MORRIS ST.	E	9
MOUND AVE.	E	13
MOUND AVE.	E	14
NAPA ST.	R	29
NASON AVE.	E	5
NAVELLIER ST.	E	13
NAVELLIER ST.	E	14
NAVELLIER ST.	E	19
NOBLE CT.	E	19
NORVELL CT.	E	19
NORVELL ST.	E	13
NORVELL ST.	E	19
NORVELL ST.	E	24
NORVELL ST.	E	30
NORVELL ST.	E	35
NORWOOD AVE.	E	26
NORWOOD AVE.	E	26
OAK ST.	E	30
OAK ST.	E	35
OAK VIEW AVE.	K	36
OAK VIEW AVE.	K	37
OBERLIN AVE.	K	32
OCEAN VIEW AVE.	E	36
OCEAN VIEW AVE.	E	37
OHIO AVE.	E	8
OSCAR ST.	R	22
PANAMA AVE.	R	29
PANAMA AVE.	R	30
PARK VISTA	E	19
PARK WY.	E	25
PARKSIDE CT.	K	33
PEBBLE BEACH CT.	E	6
PEBBLE BEACH DR	E	6
PEBBLE BEACH WY.	E	6
PEERLESS ST.	E	12
PIERCE ST.	R	34
PINEHURST ST.	E	6
PLACER ST.	R	23
PLACER ST.	R	29
PLANK AVE.	E	13
PLANK CT.	E	14
PLATEAU DR.	K	33
PLUMAS AVE.	R	23
PLUMAS AVE.	R	29
POINSETT AVE.	E	4
POMONA AVE.	E	24
POMONA AVE.	E	25
POMONA AVE.	E	31
POMONA AVE.	E	36
PORTOLA DR.	E	19
PORTOLA DR.	E	23
PORTOLA DR.	E	24
POTRERO AVE.	E	10
POTRERO AVE.	E	12
POTRERO AVE.	E	13
POTRERO AVE.	E	14
PRINCETON AVE.	K	32
PURDUE AVE.	K	26
PURDUE AVE.	K	27
PURDUE AVE.	K	33
RAMONA AVE.	E	31
RAMONA AVE.	E	36
RANCHITO CT.	E	23
RAY AVE.	E	2
REED PL.	K	26
REGENCY CT.	E	10
REGENCY CT.	E	14
RICARDO CT.	E	25
RICHARDSON RD.	K	37
RICHMOND ST.	E	13
RICHMOND ST.	E	18
RICHMOND ST.	E	19
RICHMOND ST.	E	21
RICHMOND ST.	E	30
RICHMOND ST.	E	35
RIFLE RANGE RD.	E	11
RIFLE RANGE RD.	E	15
RINCON RD.	K	21
RINCON RD.	K	26
RIVERA ST.	E	19
ROBERTA DR.	E	20
ROBERTA DR.	E	21
ROCKWAY AVE.	E	31
ROGER CT.	E	14
ROSALIND AVE.	E	4
RUGBY AVE.	K	33
RYDIN RD.	R	0
SACRAMENTO AVE.	R	29
SACRAMENTO AVE.	R	30
SAN BENITO ST.	R	23
SAN CARLOS AVE.	E	31
SAN CARLOS AVE.	E	36
SAN DIEGO ST.	E	35
SAN JOAQUIN ST.	R	22
SAN JOAQUIN ST.	R	23
SAN JOAQUIN ST.	R	29
SAN JOSE AVE.	R	30
SAN JOSE AVE.	R	34
SAN LUIS ST.	R	34
SAN MATEO ST.	R	23
SAN MATEO ST.	R	29
SAN MATEO ST.	R	34
SAN PABLO AVE.	E	2
SAN PABLO AVE.	E	8
SAN PABLO AVE.	E	12
SAN PABLO AVE.	E	13
SAN PABLO AVE.	E	18
SAN PABLO AVE.	E	23
SAN PABLO AVE.	E	30
SAN PABLO AVE.	3	35
SANTA CLARA ST.	R	17
SANTA CLARA ST.	R	27
SANTA CLARA ST.	R	23
SANTA CLARA ST.	R	29
SANTA CLARA ST.	R	34
SANTA CLARA ST.	R	35
SANTA CRUZ AVE.	R	23
SANTA CRUZ AVE.	R	29
SANTA FE AVE.	E	36
SCENIC ST.	E	6
SCENIC ST.	E	10
SCHMIDT LN.	E	18
SCHMIDT LN.	E	19
SCHOOL ST.	E	12
SCOTT ST.	E	14
SCOTT ST.	E	19
SEA VIEW DR.	E	20
SEA VIEW DR.	E	25
SEA VIEW DR.	E	31
SHASTA ST.	R	23
SHEVLIN DR.	E	20
SHEVLIN PL.	E	15
SHEVLIN PL.	E	20
SILVA AVE.	E	1
SNOWDON AVE.	E	9
SONOMA ST.	E	2
SPYGLASS LN.	E	6
STANFORD AVE.	K	32
STOCKTON AVE.	E	20
STOCKTON AVE.	E	24
STOCKTON AVE.	E	25
STOCKTON AVE.	E	30
STRATFORD RD.	K	32
STRATFORD RD.	K	37
ST. ALBANS RD	K	26
SUNSET CT.	K	32
SUNSET DR.	K	32
SUNSET TERR	K	32
SUSAN AVE.	E	31
SUTTER AVE.	R	23
SUTTER AVE.	R	29
TAHOE PL.	E	35
TAMALPAIS AVE.	E	2
TAMALPAIS AVE.	E	5
TAMALPAIS CT.	E	9
TAPSCOTT AVE.	E	9
TASSAJARA AVE.	E	2
TASSAJARA AVE.	E	5
TEHAMA AVE.	R	22
TEHAMA AVE.	R	23
TERRACE DR.	E	16
TERRACE DR.	E	20
TERRACE DR.	E	21
TERRACE DR.	E	24
TERRACE DR.	E	25
THE CRESCENT	E	5
THE CRESCENT	E	7
THORS BAY RD.	E	15
THORS BAY RD.	E	11
TRINITY AVE.	K	33
TRUITT CT.	E	29
TULARE AVE.	E	2
TULARE AVE.	E	5
TULLER AVE.	E	1
TULLER AVE.	E	4
VALLEY RD.	K	36
VAN FLEET AVE.	R	29
VAN FLEET AVE.	R	30
VASSAR AVE.	K	33
VICTORIA ST.	E	35
VIEW AVE.	E	5
VIEW AVE.	E	6
VILLA NUEVA DR.	E	15
VILLAGE DR.	E	31
WALDO AVE.	E	22
WALDO AVE.	E	24
WALNUT ST.	E	9
WALNUT ST.	E	13
WARD AVE.	E	36
WELLESLEY AVE.	K	32
WELLESLEY AVE.	K	33
WENT AVE.	E	18
WESLEY AVE.	E	9
WESLEY AVE.	E	13
WESTMINSTER AVE.	E	26
WILDWOOD PL.	E	14
WILLAMETTE AVE.	E	26
WILLAMETTE AVE.	E	27
WILLOW LN.	K	37
WILLOW ST.	E	30
WILSON WY.	E	9
WINDSOR AVE.	K	26
WINDSOR AVE.	K	33
YALE AVE.	K	32
YOLO AVE.	E	34
YORK AVE.	K	26
YORK AVE.	K	32
YOSEMITE AVE.	E	35
YUBA ST.	E	1
YUBA ST.	E	5
ZARA ST.	E	1

STEGE SANITARY DISTRICT

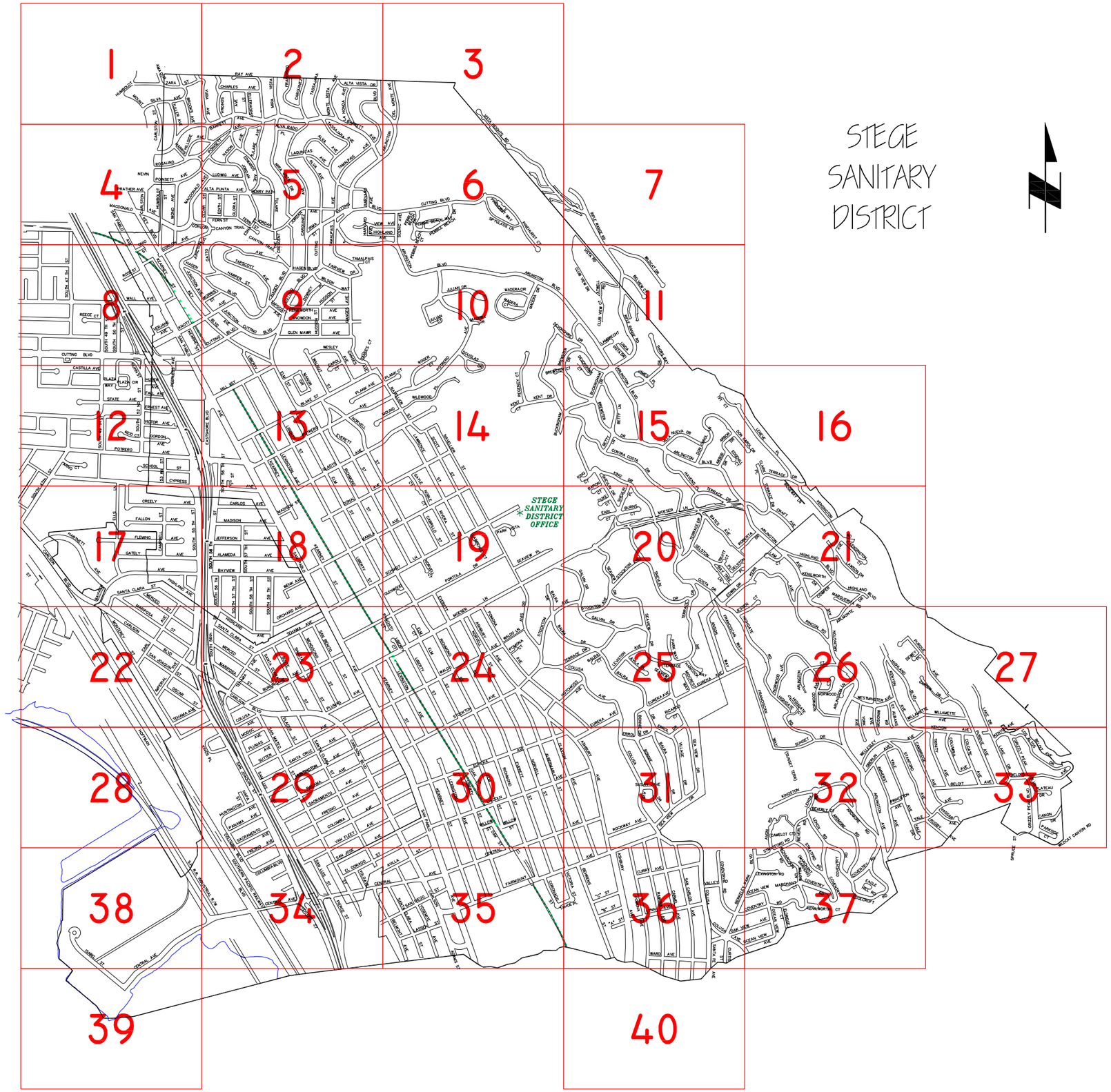

SCALE: 1"=200'

Stege Sanitary District

JAN 2023

1	2	3				
4	5	6	7			
8	9	10	11			
12	13	14	15	16		
17	18	19	20	21		
22	23	24	25	26	27	
28	29	30	31	32	33	
38	34	35	36	37		
39			40			

SCALE: 1"=200'

Stege Sanitary District

SSD

2

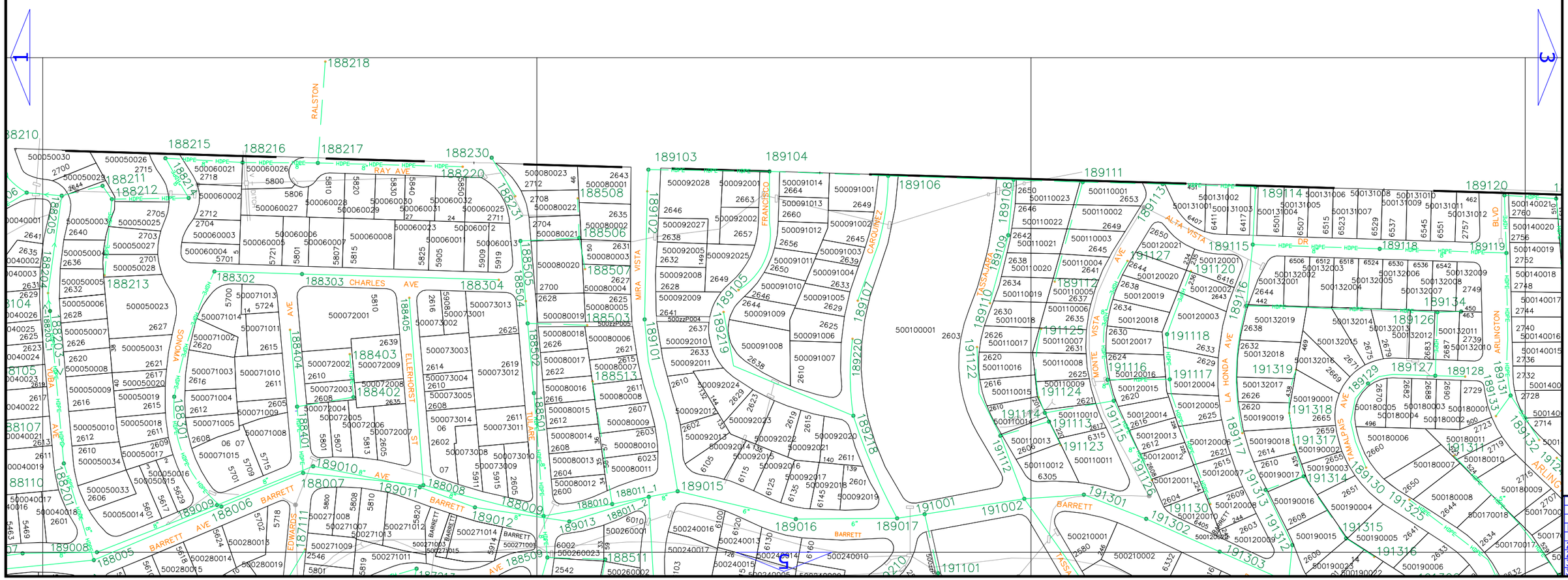
1
3
9
RALSTON
RAY AVE
CHARLES AVE
BARRETT AVE
EDWARDS
YAMONOS
ELLERHORST ST
TULARE
FRANCISCO
MIRA VISTA
CARQUINEZ
TASSAJARA
ALTA VISTA
MONTE VISTA
LA HONDA AVE
TAMALPAIS AVE
ARLINGTON BLVD
ARLING
DR
188218
188215
188216
188217
188230
189103
189104
189111
189120
188213
188302
188303
188304
188402
188403
189010
188007
189011
188008
189012
189013
189015
189016
189017
191001
191002
191101
191301
189106
189219
189220
189218
189105
189102
189101
189107
189108
189109
189110
189112
189113
189114
189115
189116
189117
189118
189119
189126
189127
189128
189129
189130
189131
189132
189134
191127
191120
191118
191116
191117
191319
191318
191317
191314
191315
191316
191325
191303
191302
191301
191125
191124
191123
191122
191114
191113
191112
191115
191126
191131
191133
191311
191312
191313
191130
191111
188205
188204
188203
188201
188110
188105
188107
188006
188005
188009
188401
188404
188405
188402
188403
188301
188502
188501
188503
188513
188506
188507
188508
188505
188504
188511
188509
187111
187113
189008
189009
189006
189005
189007
189014
189016
189017
189018
189019
189020
189021
189022
189023
189024
189025
189026
189027
189028
189029
189030
189031
189032
189033
189034
189035
189036
189037
189038
189039
189040
189041
189042
189043
189044
189045
189046
189047
189048
189049
189050
189051
189052
189053
189054
189055

SCALE: 1"=200'

Stage Sanitary District

SSD

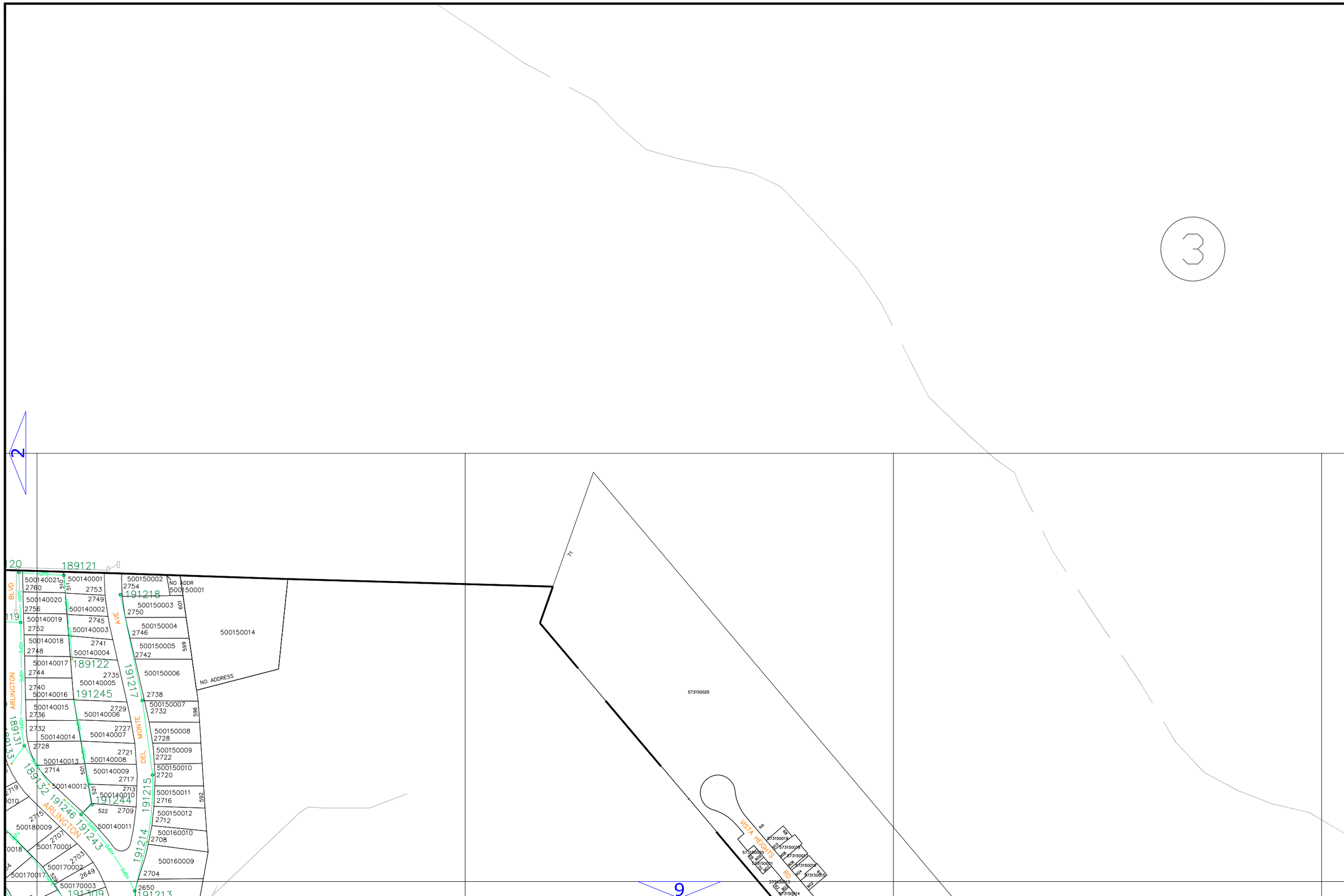

JAN 2023

1	2	3				
4	5	6	7			
8	9	10	11			
12	13	14	15	16		
17	18	19	20	21		
22	23	24	25	26	27	
28	29	30	31	32	33	
38	34	35	36	37		
39			40			

SCALE: 1"=200'
Sanitary District
SSD Stege
JAN 2023
BARRETT AVE
HARRIS
HILLSIDE
ROSALIND AVE
POINSETT
NEVIN
FLOWS TO RICHMOND
PRATHER AVE
KEY
MACDONALD
CARLSTON
FREEWAY
SAN PABLO AVE
HUMBOLDT ST
MONO AVE
CON LON AVE
CONLON
BLVD
ST
LS
ULLER
1
4
5
8

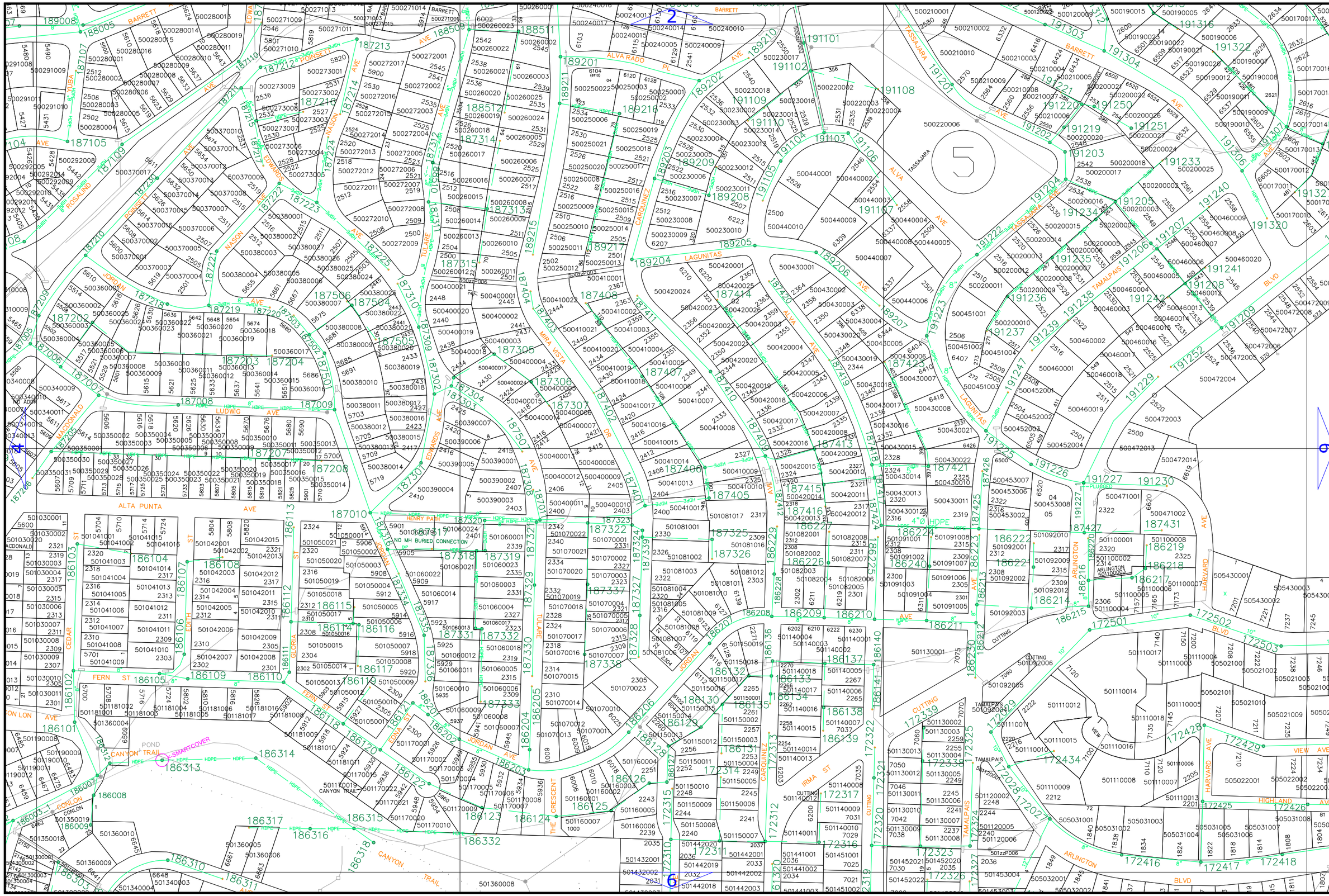
SCALE: 1"=200'
Sanitary District
SSD Steege
JAN 2023
BARRETT
ALVA RADO PL
TASSAJARA
ALVA
LAGUNITAS
CAROUNIEZ
MIRA VISTA
TULARE
JORDAN
NASON
EDWARDS
POINSETT
ROSALIND
TUBA
MACDONALD
LUDWIG
ALTA PUNTA
HENRY PATH
NO MH BURIED CONNECTION
FERN ST
EDITH
CEDAR
GLORIA
EDNA ST
CANYON TRAIL
SMARTCOVER
POND
CONLON
THE CRESCENT
IRMA ST
CUTTING
TAMALPAIS
ARLINGTON
HARVARD
VIEW
HIGHLAND
BLVD
PLUGGED
4" Ø HDPE

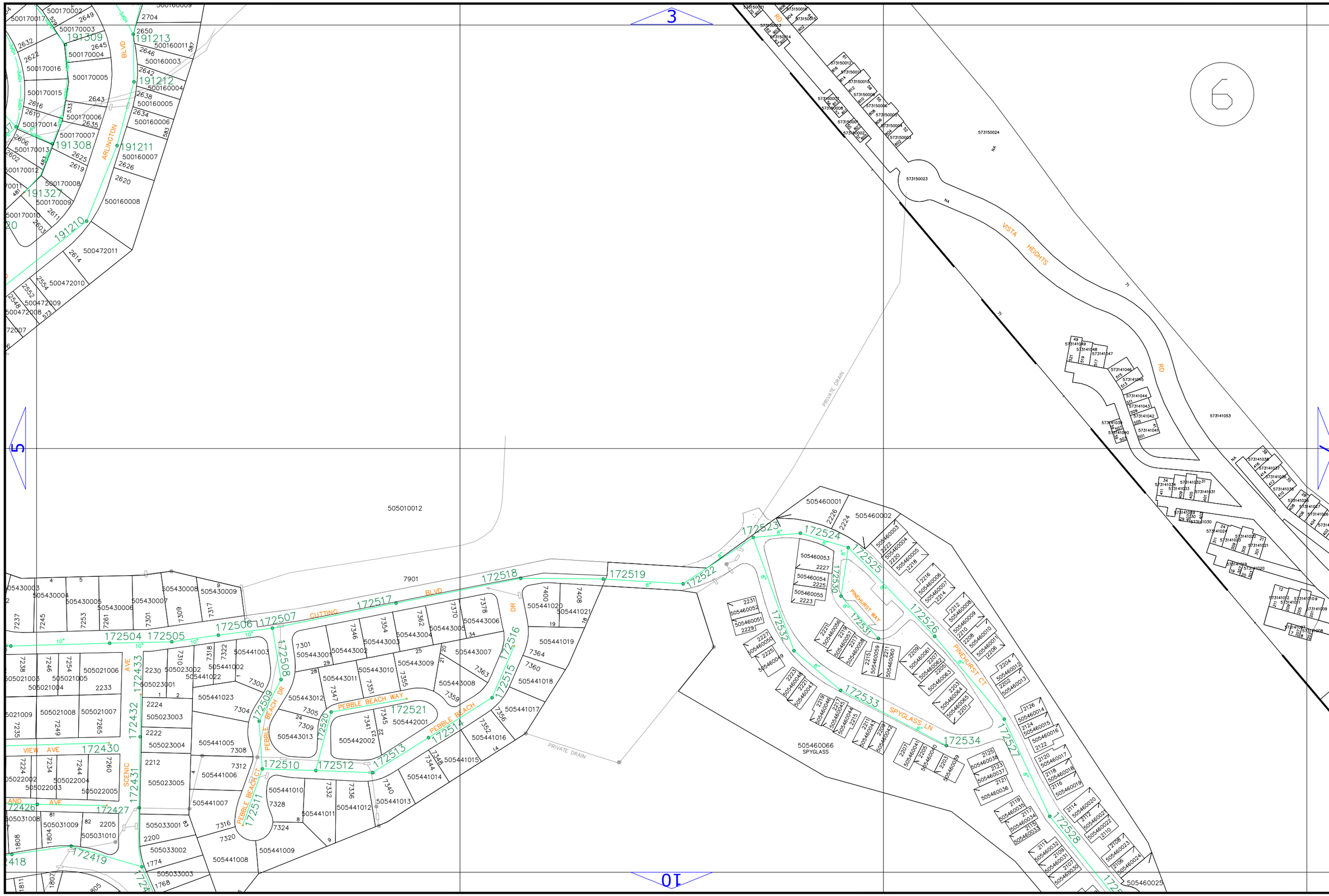

SCALE: 1"=200'

Stage Sanitary District

JAN 2023

| | | |

SCALE: 1"=200'

Steqe Sanitary District



JAN 2023

1	2	3				
4	5	6	7			
8	9	10	11			
12	13	14	15	16		
17	18	19	20	21		
22	23	24	25	26	27	
28	29	30	31	32	33	
38	34	35	36	37		
39			40			

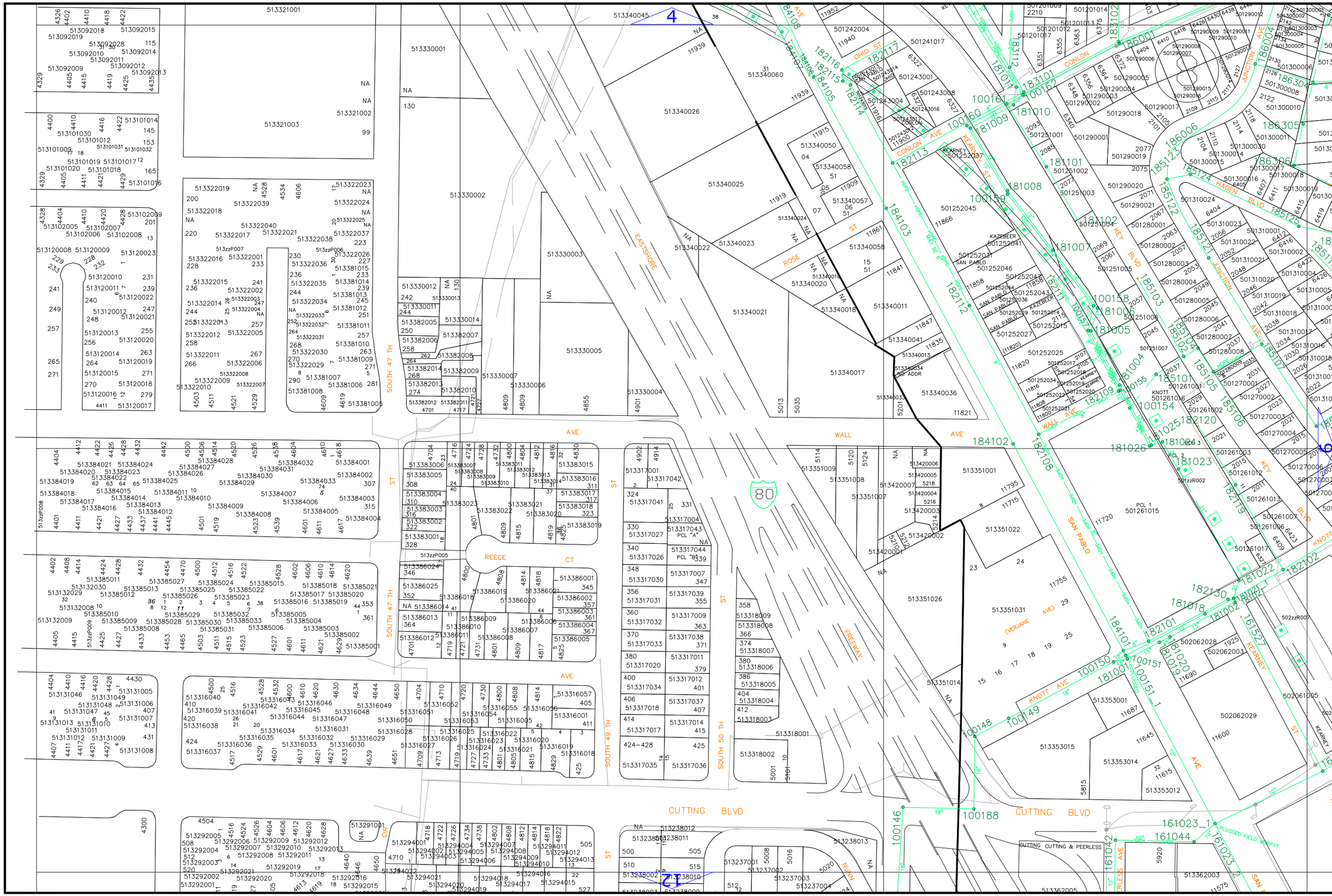
SCALE: 1"=200'
Sanitary District
SSD Stege
JAN 2023
EASTSHORE
SOUTH 47 TH
SOUTH 49 TH
SOUTH 50 TH
OHIO ST
CONLON AVE
KEARNEY ST
ROSE ST
REECE CT
WALL AVE
SAN PABLO AVE
KEY BLVD
JUNCTION AVE
HAGEN BLVD
KNOTT AVE
CUTTING BLVD
NUNN ST
FREEWAY
80
CUTTING CUTTING & PEERLESS
PLUGGED FIELD VERIFY?

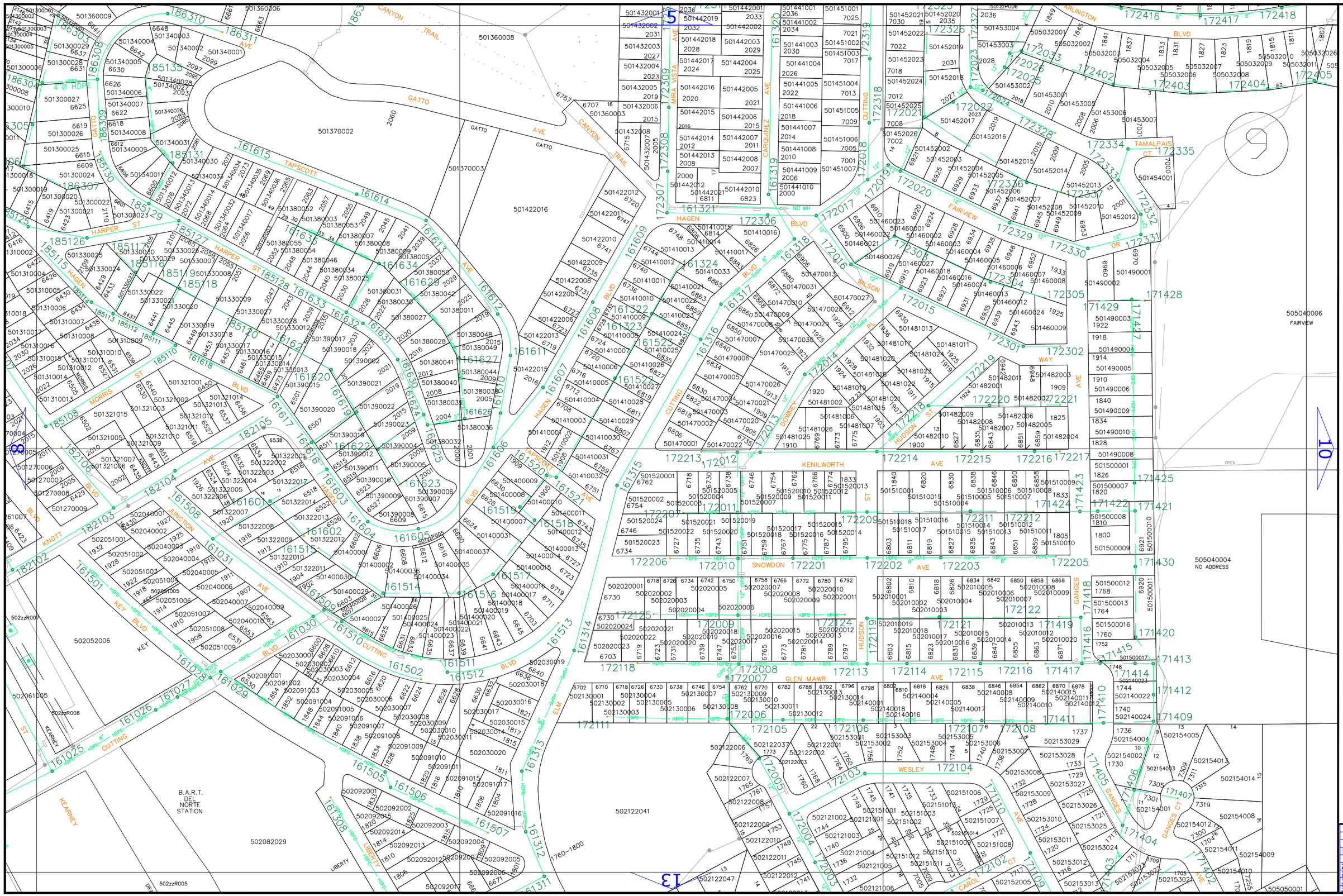
SCALE: 1"=200'
Sanitary District
SSD Stege
JAN 2023
B.A.R.T. DEL NORTE STATION
CANYON TRAIL
GATTO AVE
TAPSCOTT
HARPER ST
HAGEN
MORRIS ST
BLVD
JUNCTION
KNOTT
KEY BLVD
KEARNEY
CUTTING
MIRA VISTA
CARQUINEZ AVE
ARLINGTON BLVD
TAMALPAIS CT
FAIRVIEW
WILSON
DOWNEY
HUDSON
KENILWORTH AVE
SNOWDON AVE
GLEN MAWR AVE
WESLEY
GANGES
CAROL
ELM
LIBERTY
NO MH
NO ADDRESS
FAIRVIEW

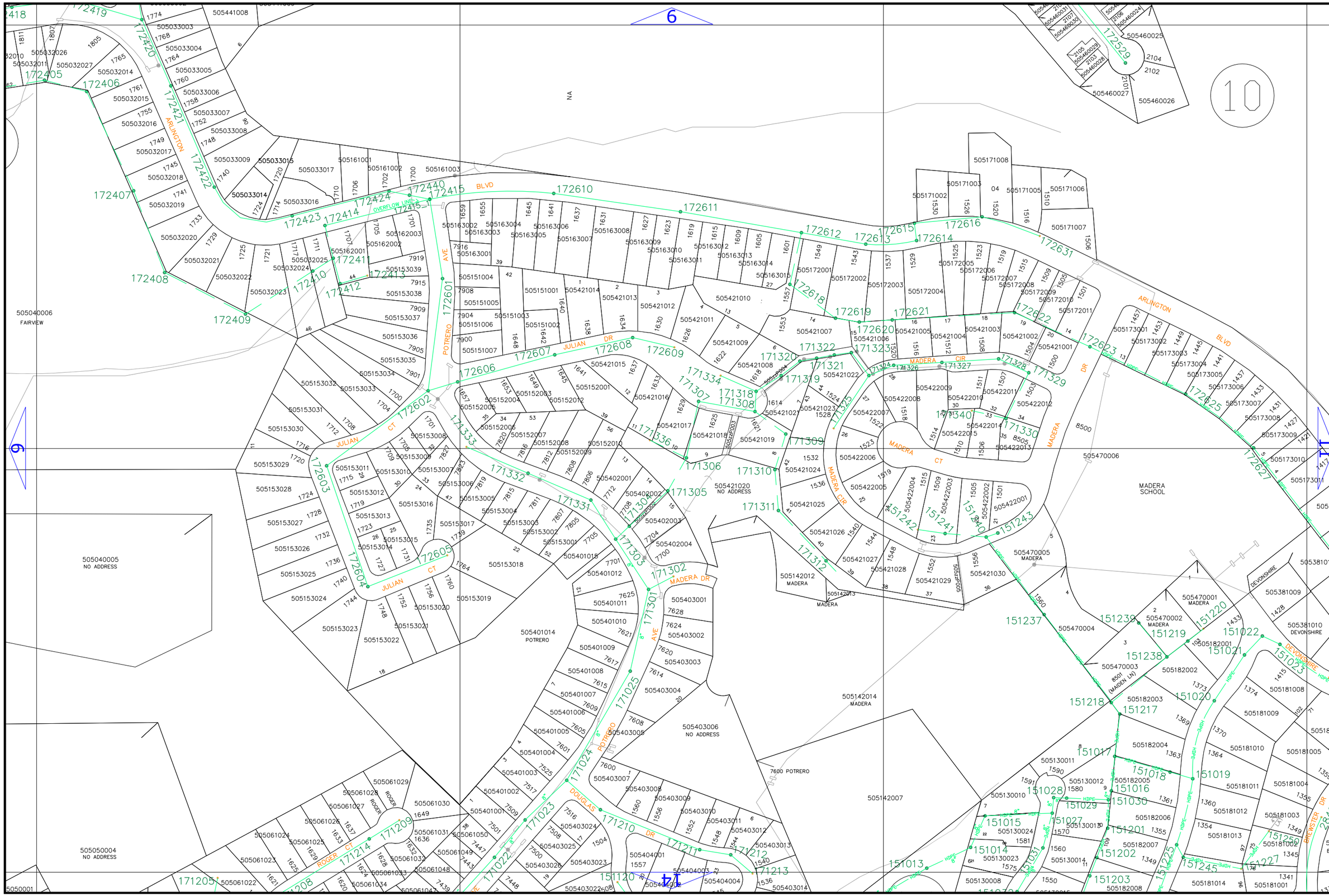

SCALE: 1"=200'

Stege Sanitary District

SSD

JAN 2023

1	2	3				
4	5	6	7			
8	9	10	11			
12	13	14	15	16		
17	18	19	20	21		
22	23	24	25	26	27	
28	29	30	31	32	33	
38	34	35	36	37		
39				40		

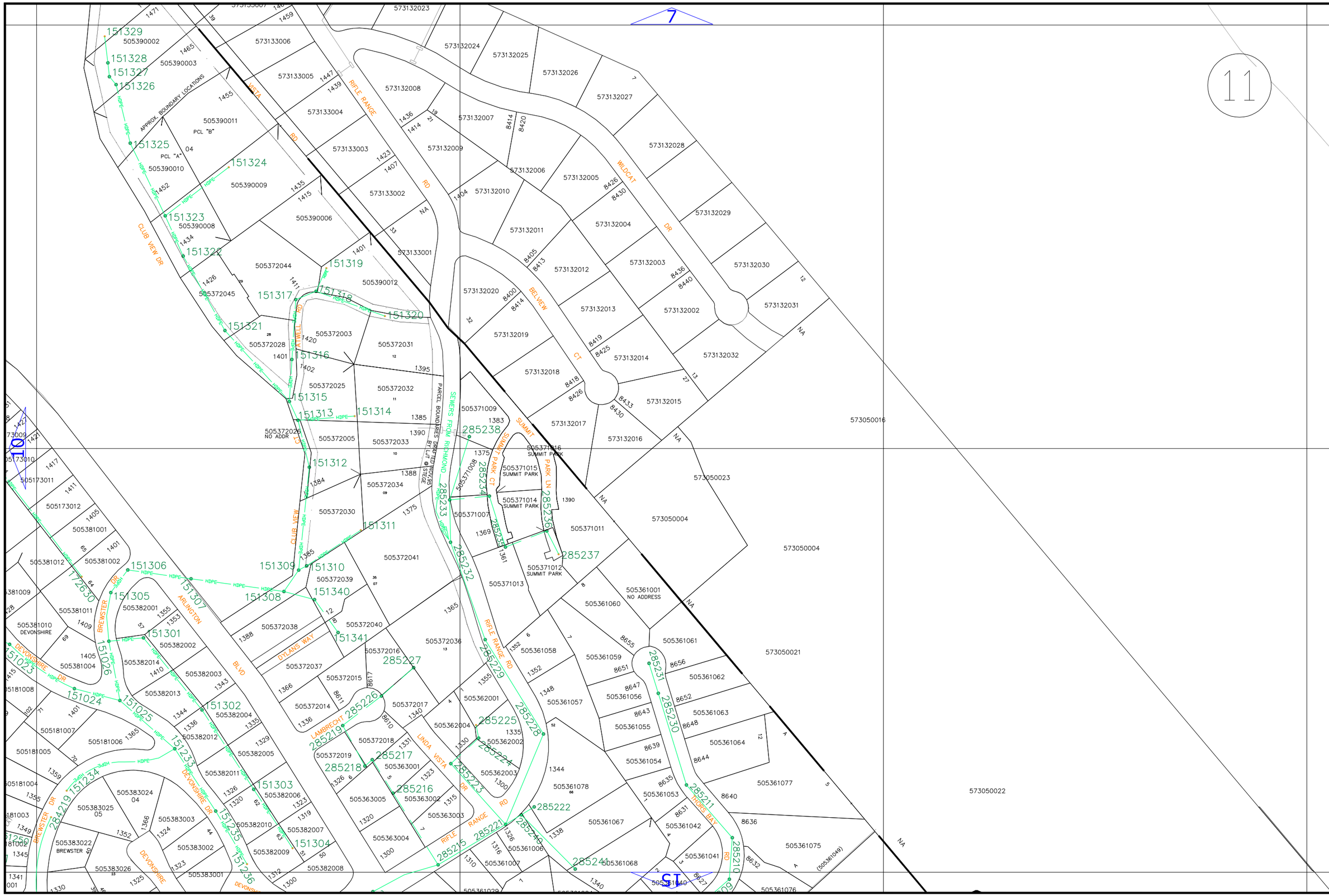
11
10
15
7
SCALE: 1"=200'
Stege Sanitary District
SSD
JAN 2023
1 2 3
4 5 6 7
8 9 10 11
12 13 14 15 16
17 18 19 20 21
22 23 24 25 26 27
28 29 30 31 32 33
38 34 35 36 37
39 40
APPROX. BOUNDARY LOCATIONS
PCL "A"
PCL "B"
CLUB VIEW DR
VISTA RD
RIFLE RANGE RD
WILDCAT DR
BELVIEW CT
SUMMIT PARK CT
SUMMIT PARK LN
SUMMIT PARK
SEWERS FROM RICHMOND
PARCEL BOUNDARIES DRAFTED NOV.95 BY LJT @ STEGE
ARLINGTON BLVD
BREWSTER DR
DEVONSHIRE DR
DYLANS WAY
LAMBRECHT
LINDA VISTA DR
THORS BAY RD
NO ADDR
NO ADDRESS
DEVONSHIRE
BREWSTER
573050016
573050023
573050004
573050021
573050022
(505361049)

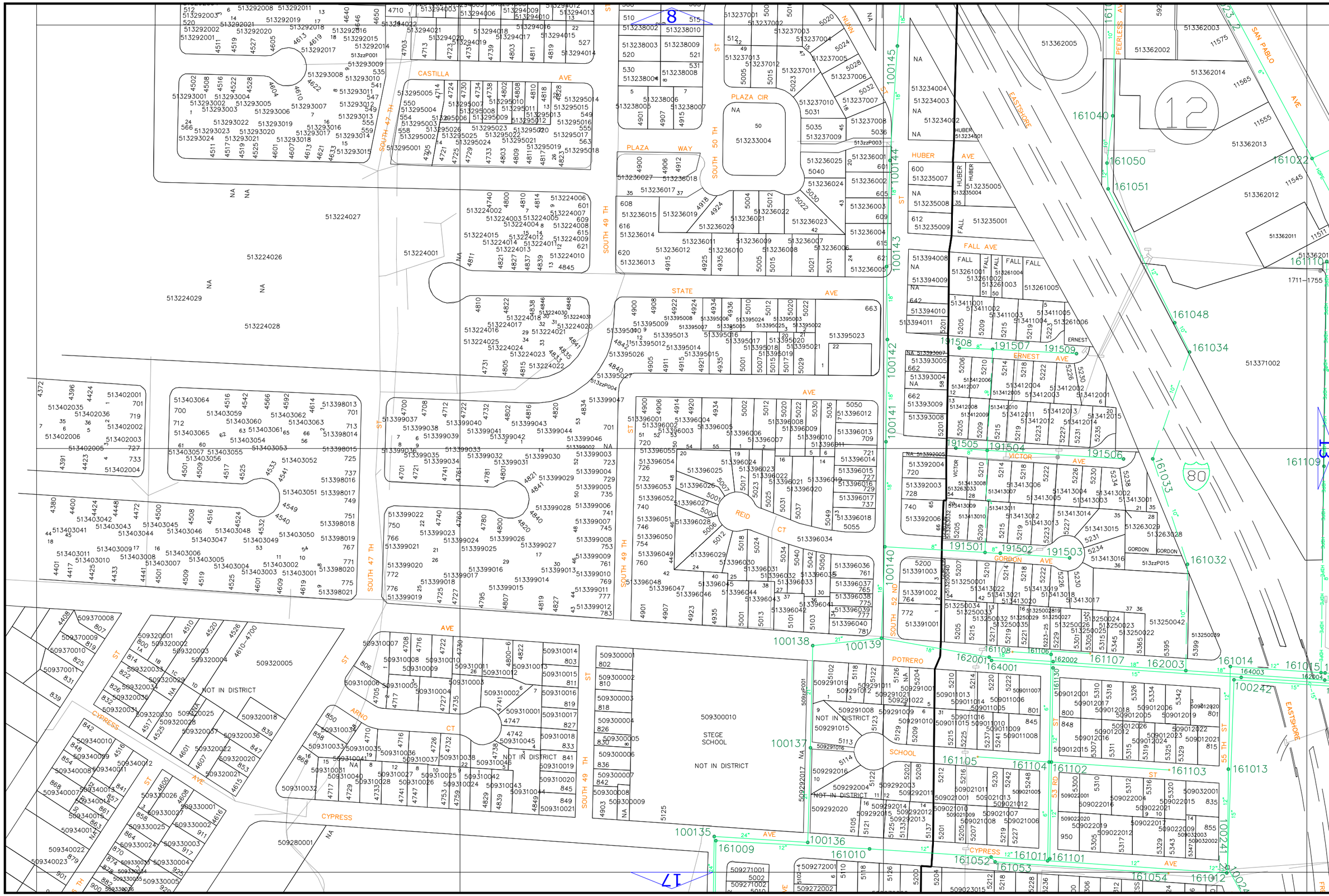
SCALE: 1"=200'
Stege Sanitary District
SSD
JAN 2023
CASTILLA AVE
SOUTH 47 TH
SOUTH 49 TH
SOUTH 50 TH
PLAZA CIR
PLAZA WAY
STATE AVE
REID CT
HUBER AVE
FALL AVE
ERNEST AVE
VICTOR AVE
GORDON AVE
POTRERO
SCHOOL
CYPRESS
ARNO CT
NOT IN DISTRICT
STEGE SCHOOL
EASTSHORE
SAN PABLO AVE
PEERLESS
80

SCALE: 1"=200'

Sanitary District

SSD Steve S

JAN 2023

1	2	3				
4	5	6	7			
8	9	10	11			
12	13	14	15	16		
17	18	19	20	21		
22	23	24	25	26	27	
28	29	30	31	32	33	
34	35	36	37			
39			40			

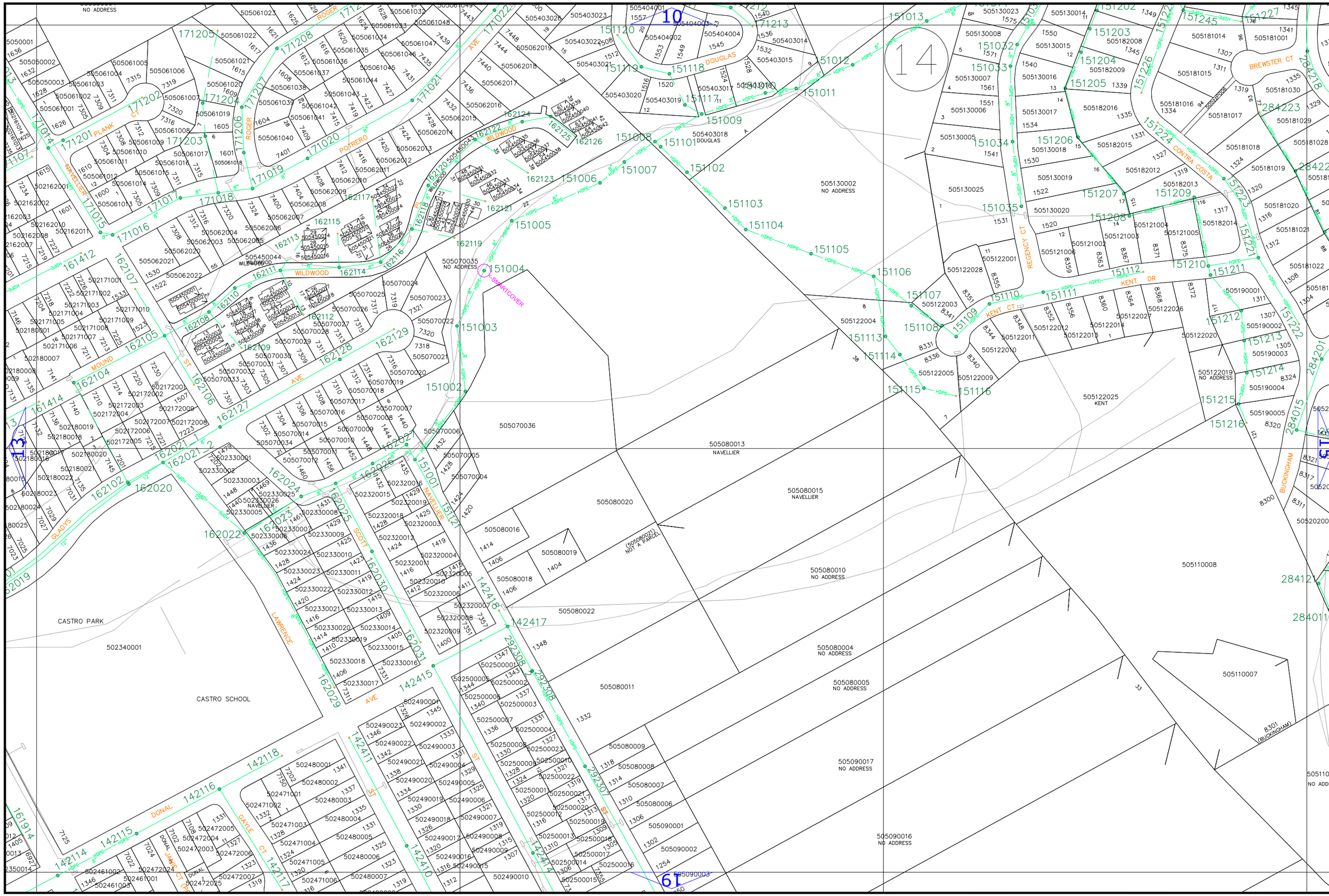
SCALE: 1"=200'
Stege Sanitary District
SSD
JAN 2023
10
14
13
15
19
61
CASTRO PARK
CASTRO SCHOOL
NAVELLIER
DOUGLAS
WILDWOOD
POTRERO
ROGER
PLANK
MOUND
GLADYS
LAWRENCE
SCOTT
DONAL
GAYLE
KENT
KENT DR
KENT CT
REGENCY CT
CONTRA COSTA
BREWSTER CT
BUCKINGHAM
SMARTCOVER
NO ADDRESS

SCALE: 1"=200'

Sanitary District

SSD Stage

JAN 2023

1	2	3				
4	5	6	7			
8	9	10	11			
12	13	14	15	16		
17	18	19	20	21		
22	23	24	25	26	27	
28	29	30	31	32	33	
38	34	35	36	37		
39			40			

SCALE: 1"=200'

16

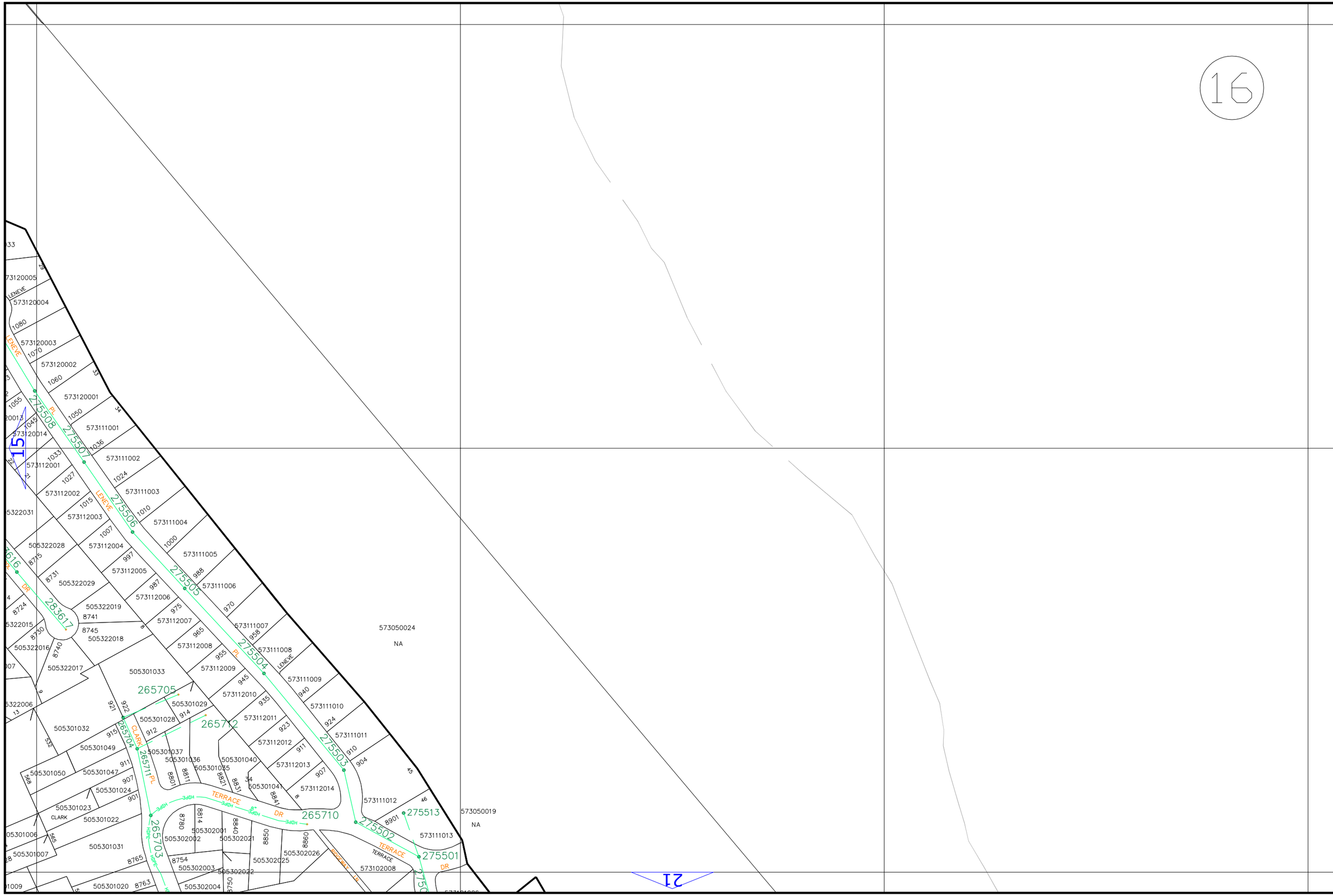

Steqe Sanitary District

SSD

JAN 2023

1	2	3				
4	5	6	7			
8	9	10	11			
12	13	14	15	16		
17	18	19	20	21		
22	23	24	25	26	27	
28	29	30	31	32	33	
38	34	35	36	37		
39			40			

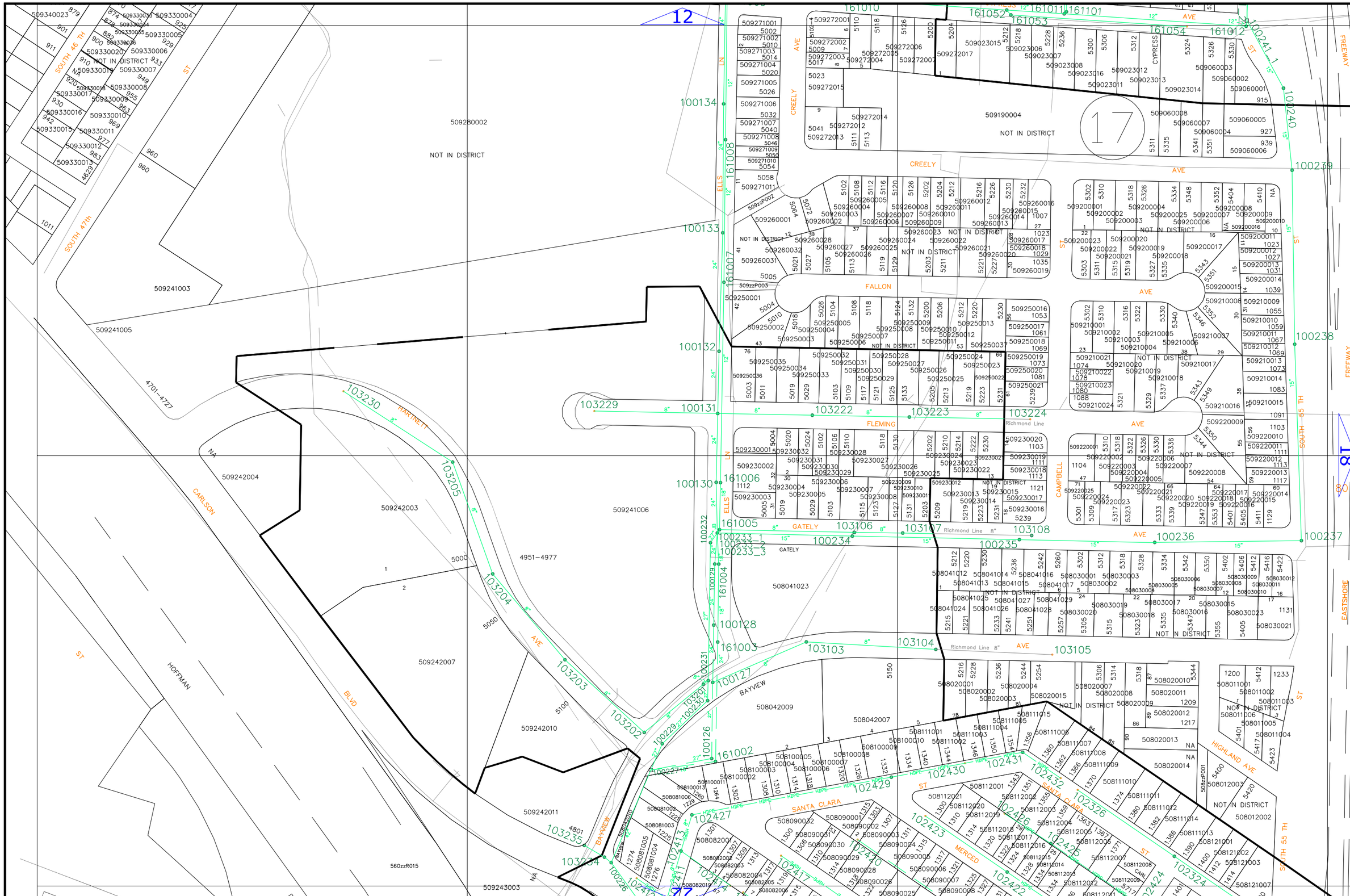
SCALE: 1"=200'
Stege Sanitary District
SSD
JAN 2023
NOT IN DISTRICT
SOUTH 46 TH ST
SOUTH 47th
CARLSON BLVD
HOFFMAN
MARTINETT
BAYVIEW
CREELY AVE
FALLON
FLEMING
GATELY
ELLS LN
CAMPBELL
SANTA CLARA
MERCED
HIGHLAND AVE
EASTSHORE FREEWAY
SOUTH 55 TH
Richmond Line
17
18
22

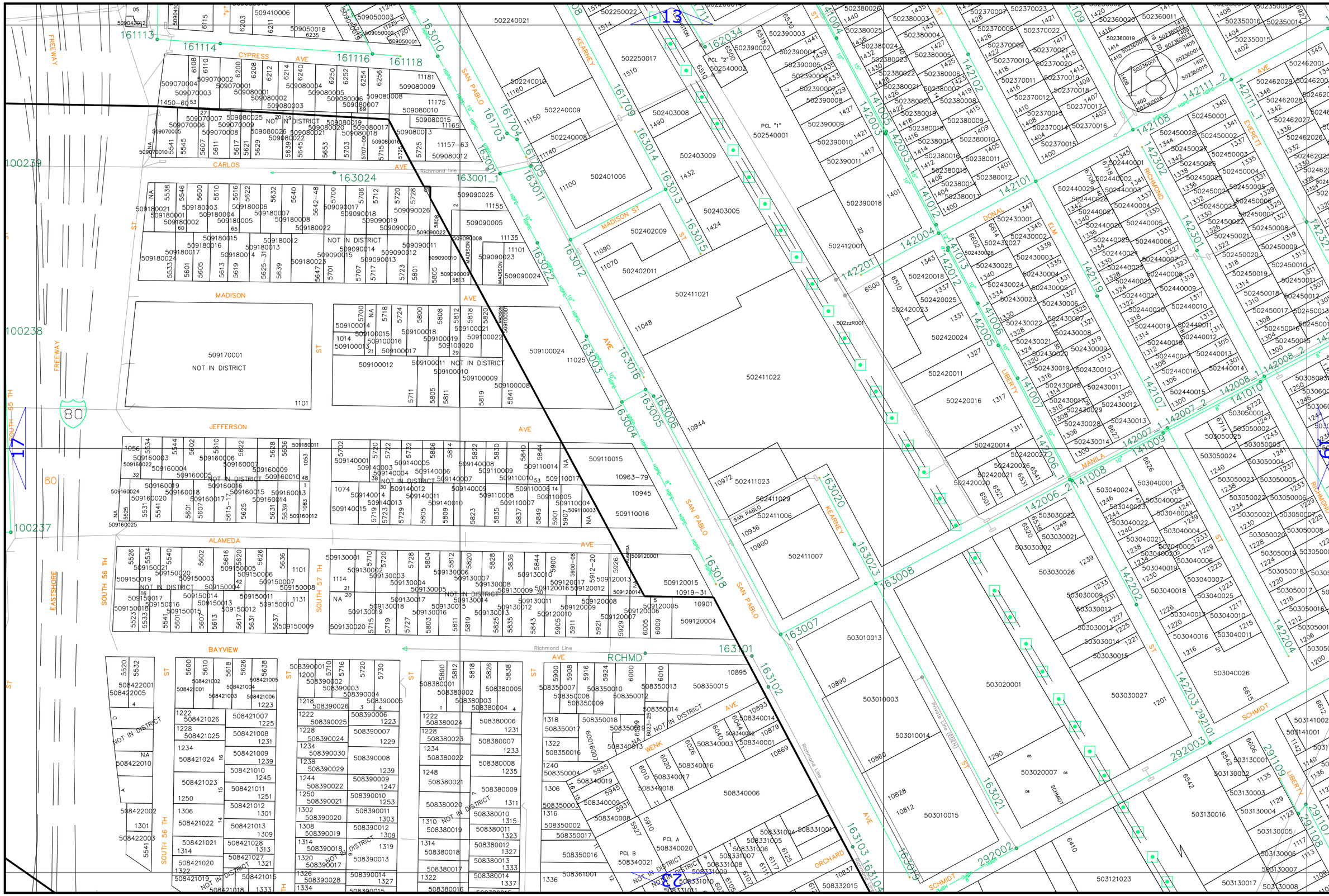
SCALE: 1"=200'
Sanitary District
SSD Stege Sanitary District
JAN 2023
CYPRESS AVE
CARLOS AVE
MADISON AVE
JEFFERSON AVE
ALAMEDA AVE
BAYVIEW ST
SAN PABLO AVE
KEARNEY ST
MADISON ST
RICHMOND ST
EVERETT ST
DONAL
ELM
LIBERTY
MANILA
SCHMIDT
ORCHARD
WENK
FREEWAY
EASTSHORE FREEWAY
SOUTH 56 TH
SOUTH 57 TH
SOUTH 55 TH
Richmond Line
Private Line (EBRP)
NOT IN DISTRICT
PCL "1" 502540001
PCL "2" 502540002
PCL A 508340020
PCL B 508340021
509170001 NOT IN DISTRICT
RCHMD

SCALE: 1"=200'

Stege Sanitary District

SSD

JAN 2023

1	2	3				
4	5	6	7			
8	9	10	11			
12	13	14	15	16		
17	18	19	20	21		
22	23	24	25	26	27	
28	29	30	31	32	33	
38	34	35	36	37		
39			40			

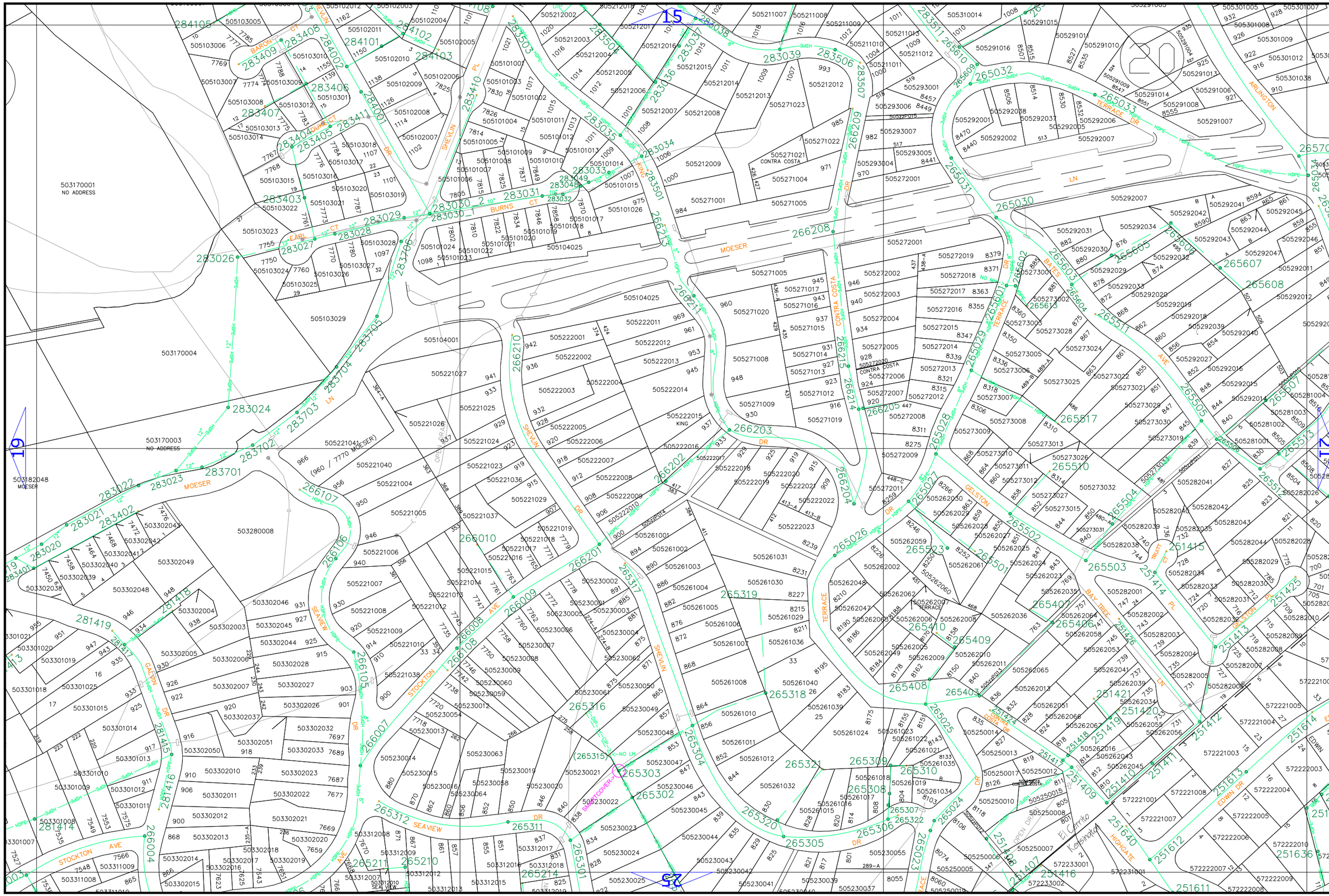

SCALE: 1"=200'

Steege Sanitary District

JAN 2023

1	2	3				
4	5	6	7			
8	9	10	11			
12	13	14	15	16		
17	18	19	20	21		
22	23	24	25	26	27	
28	29	30	31	32	33	
38	34	35	36	37		
39				40		

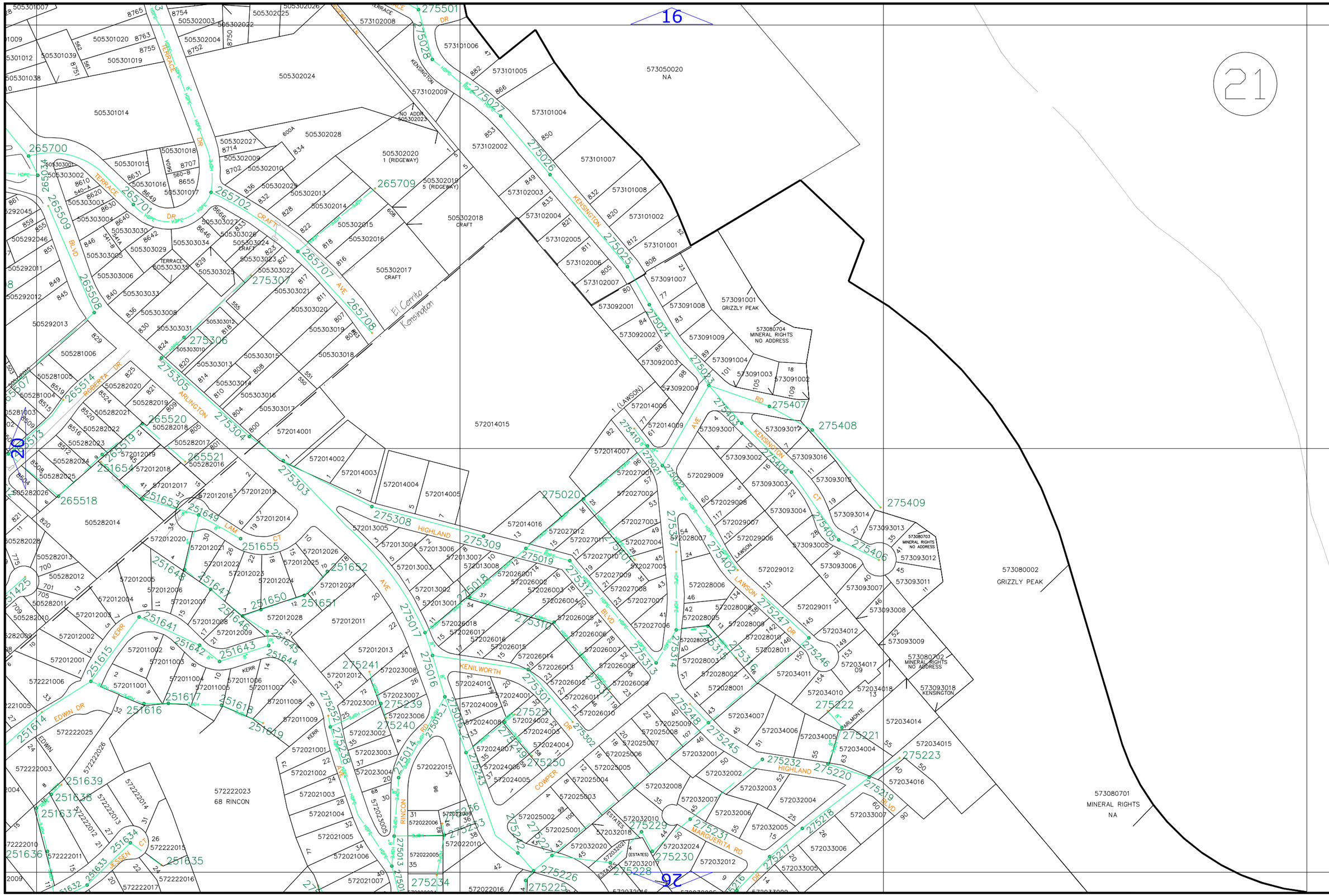

SCALE: 1"=200'

Stege Sanitary District

SSD

JAN 2023

1	2	3				
4	5	6	7			
8	9	10	11			
12	13	14	15	16		
17	18	19	20	21		
22	23	24	25	26	27	
28	29	30	31	32	33	
38	34	35	36	37		
39			40			

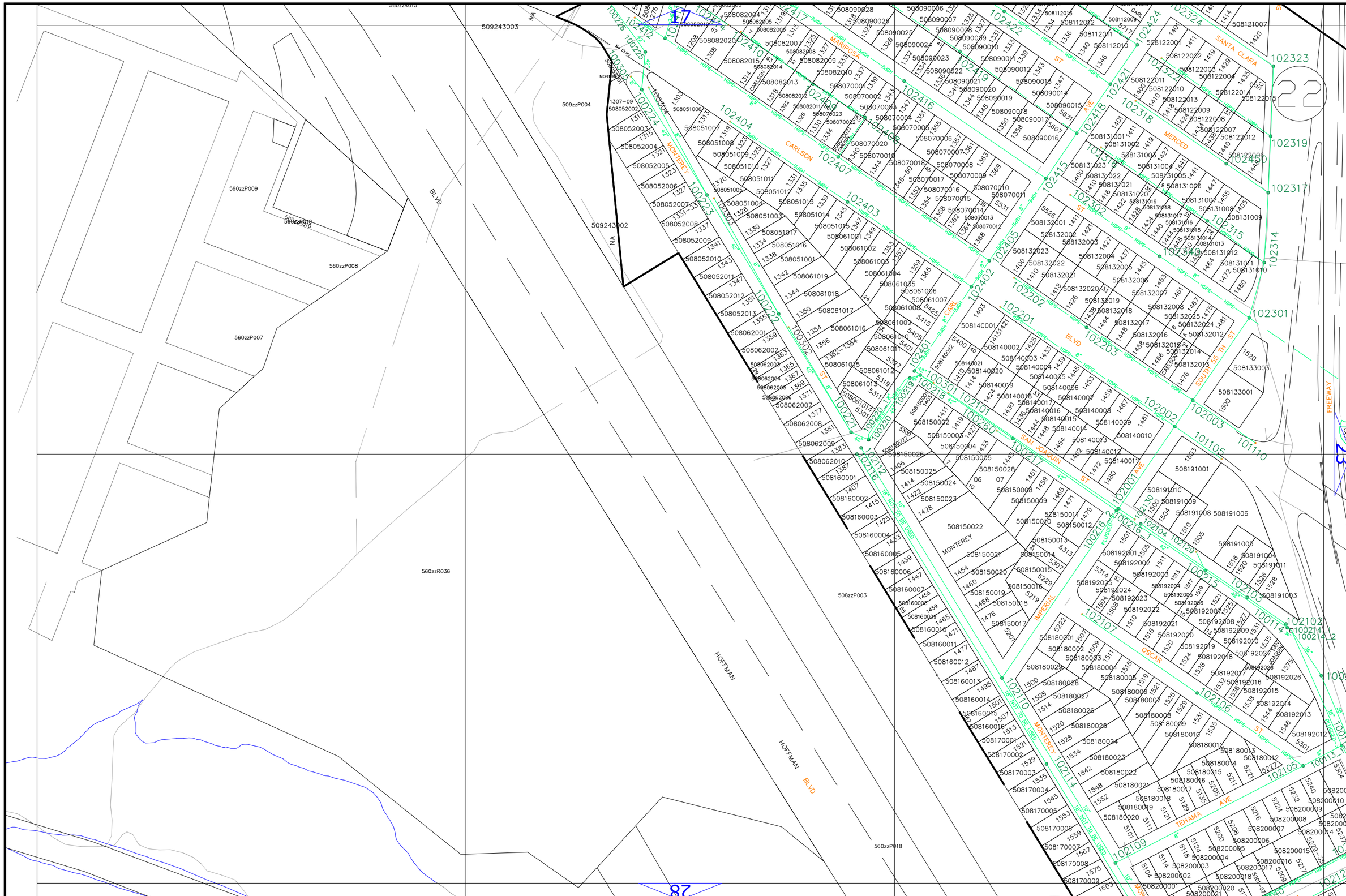
SCALE: 1"=200'
Sanitary District
SSD Stege
JAN 2023
22
23
28
17
MONTEREY
CARLSON
MERCED
SANTA CLARA
MARIPOSA
SAN JOAQUIN
TEHAMA
OSCAR
IMPERIAL
HOFFMAN BLVD
FREEWAY
509243003
509243002
509zzP004
560zzP009
560zzP008
560zzP007
560zzR036
508zzP003
560zzP018

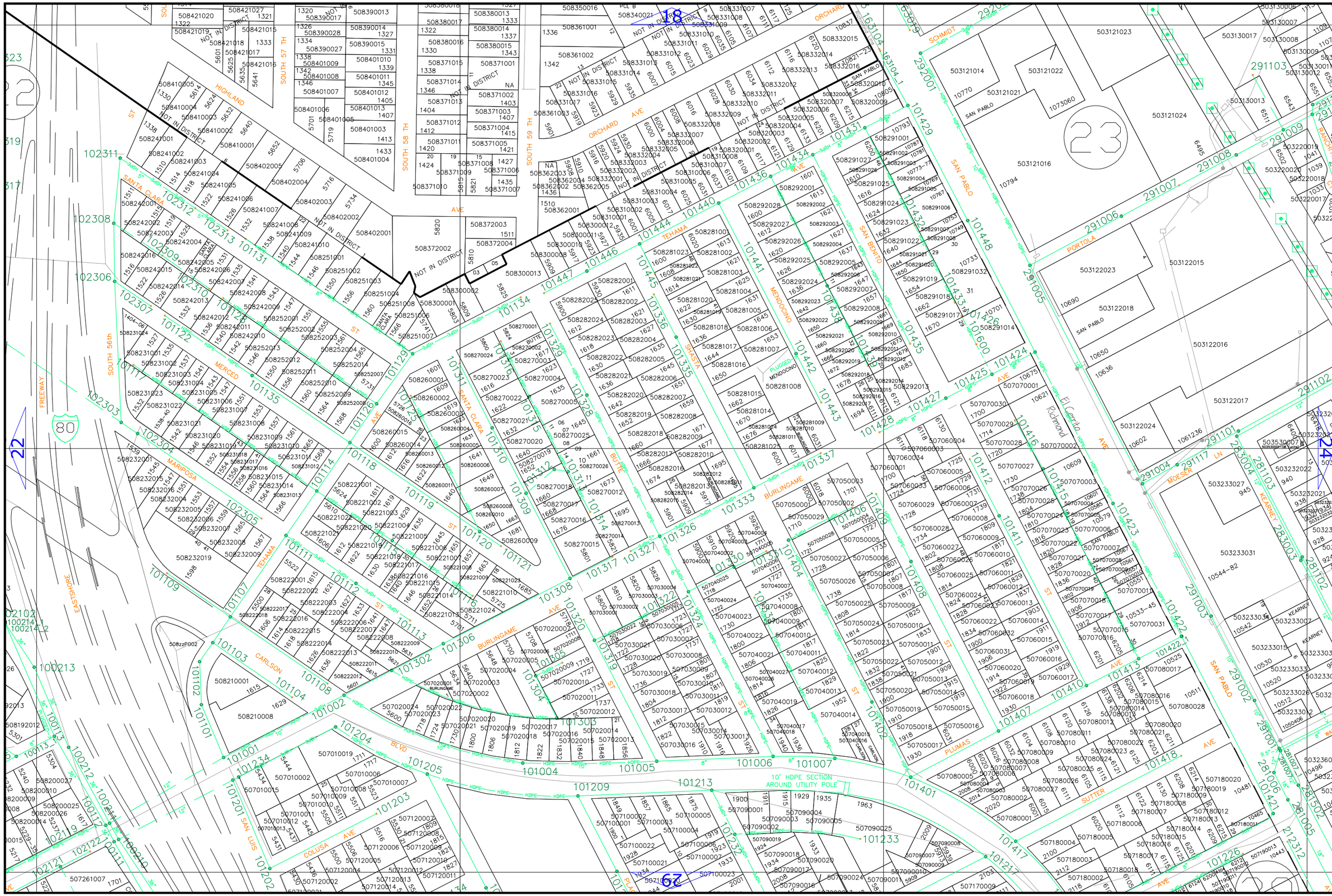
SCALE: 1"=200'
Sanitary District
SSD Steege
JAN 2023
1 2 3
4 5 6 7
8 9 10 11
12 13 14 15 16
17 18 19 20 21
22 23 24 25 26 27
28 29 30 31 32 33
38 34 35 36 37
39 40
NOT IN DISTRICT
SAN PABLO
ORCHARD AVE
SOUTH 57 TH
SOUTH 58 TH
SOUTH 59 TH
HIGHLAND
SANTA CLARA
SOUTH 56th
MERCED
FREEWAY
80
MARIPOSA
EASTSHORE
TEHAMA
CARLSON
BLVD
SAN LUIS
COLUSA
BURLINGAME
BUTTE
SHASTA
MENDOCINO
PLUGGED
SAN BENITO
PORTOLA
SCHMIDT
RANCHITO
El Cerrito
Richmond
MOESER
KEARNEY
PLUMAS
SUTTER
10' HDPE SECTION
AROUND UTILITY POLE
23
22
24

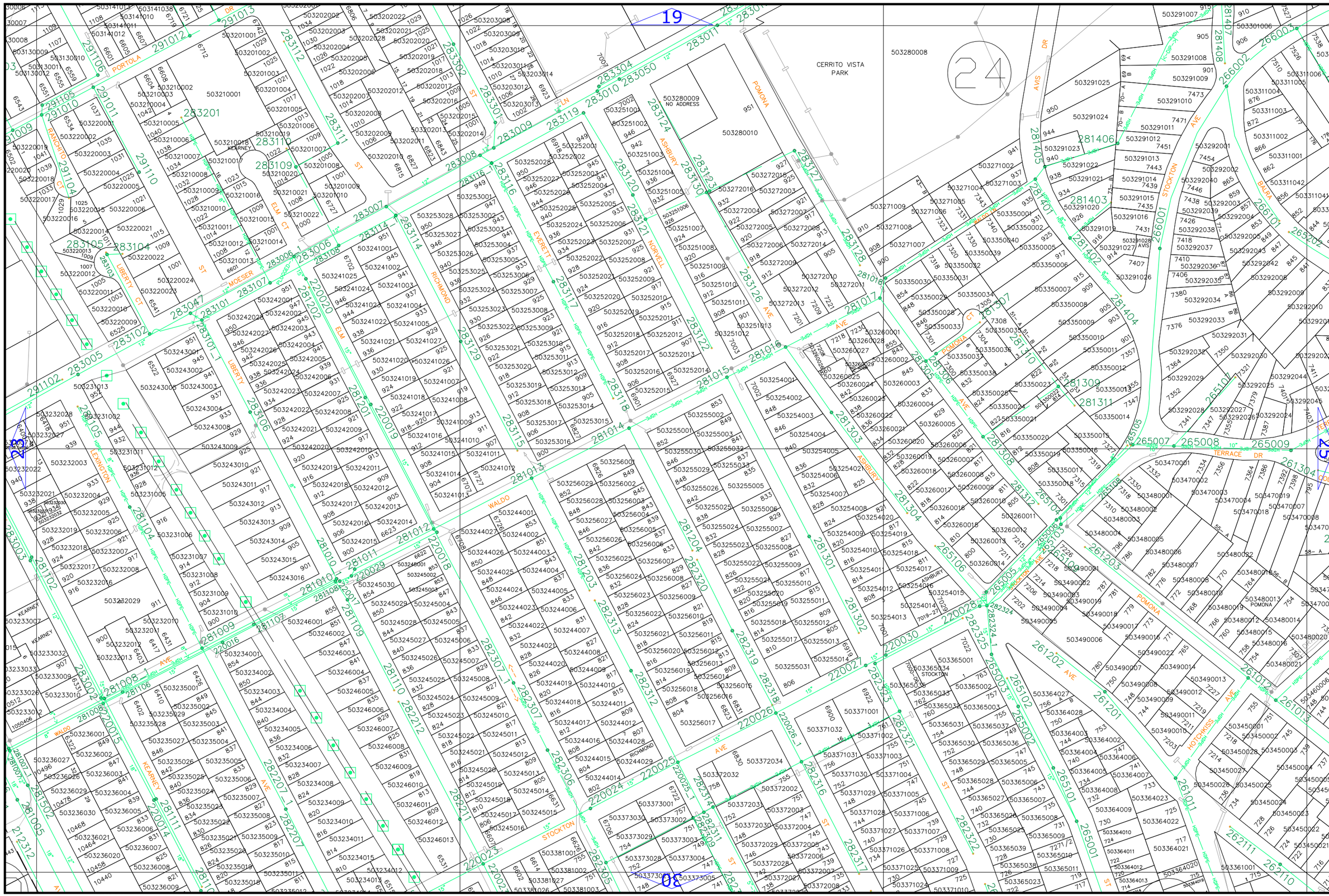

Sanitary District

SSD Stege Sanitary District

JAN 2023

1	2	3				
4	5	6	7			
8	9	10	11			
12	13	14	15	16		
17	18	19	20	21		
22	23	24	25	26	27	
28	29	30	31	32	33	
38	34	35	36	37		
39			40			

SCALE: 1"=200'

Sanitary District

SSD Steve Sa

JAN 2023

1	2	3				
4	5	6	7			
8	9	10	11			
12	13	14	15	16		
17	18	19	20	21		
22	23	24	25	26	27	
28	29	30	31	32	33	
38	34	35	36	37		
39			40			

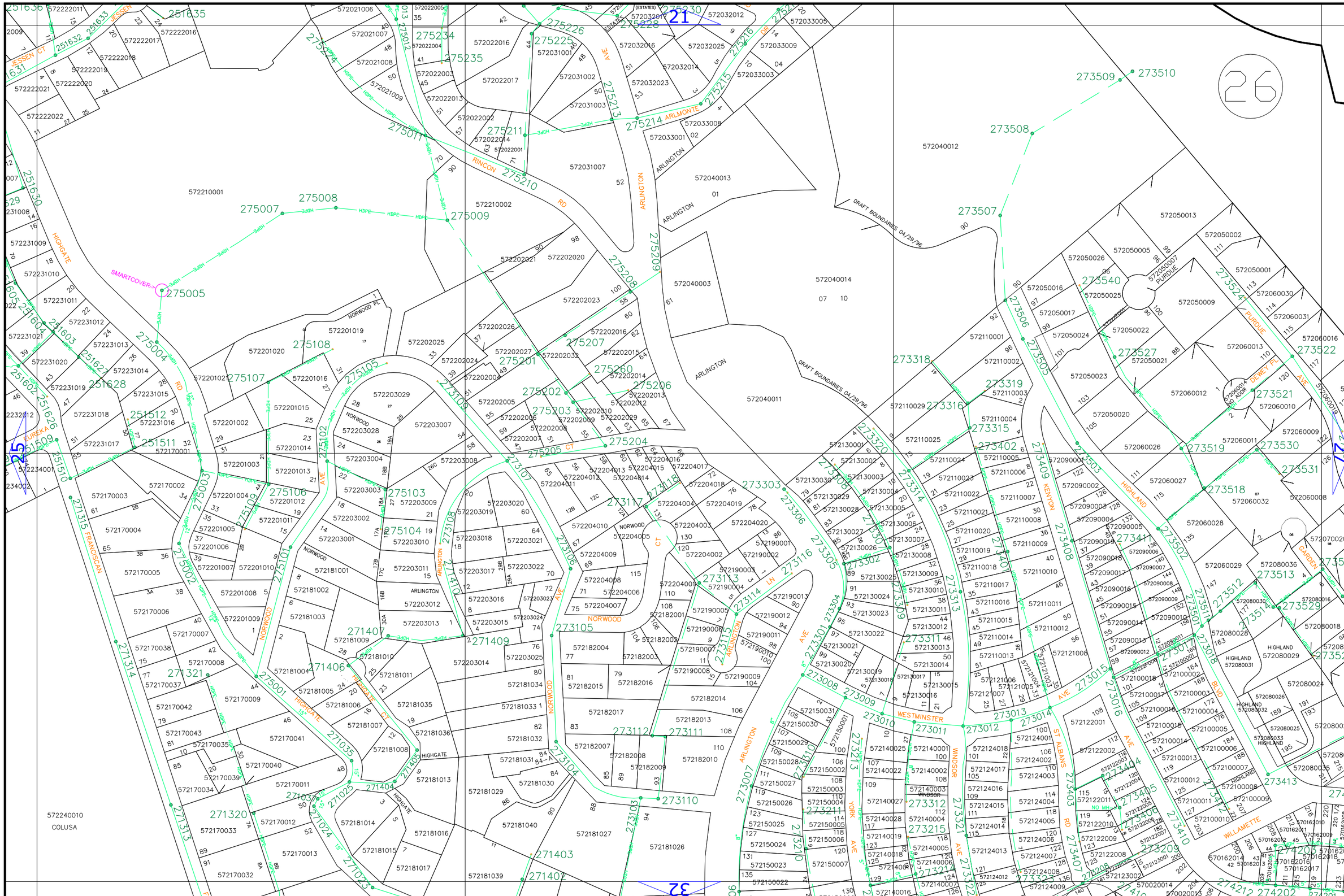
SCALE: 1"=200'
Sanitary District
SSD Stage
JAN 2023
26
21
25
32
ARLINGTON
NORWOOD
HIGHGATE
RINCON
ARLMONTE
JESSEN
FRANCISCAN
KUREKA
SMARTCOVER
DRAFT BOUNDARIES 04/29/96
WESTMINSTER
WINDSOR
YORK
ST ALBANS
KENYON
HIGHLAND
PURDUE
DEWEY PL
WILLAMETTE
GARDER
COLUSA

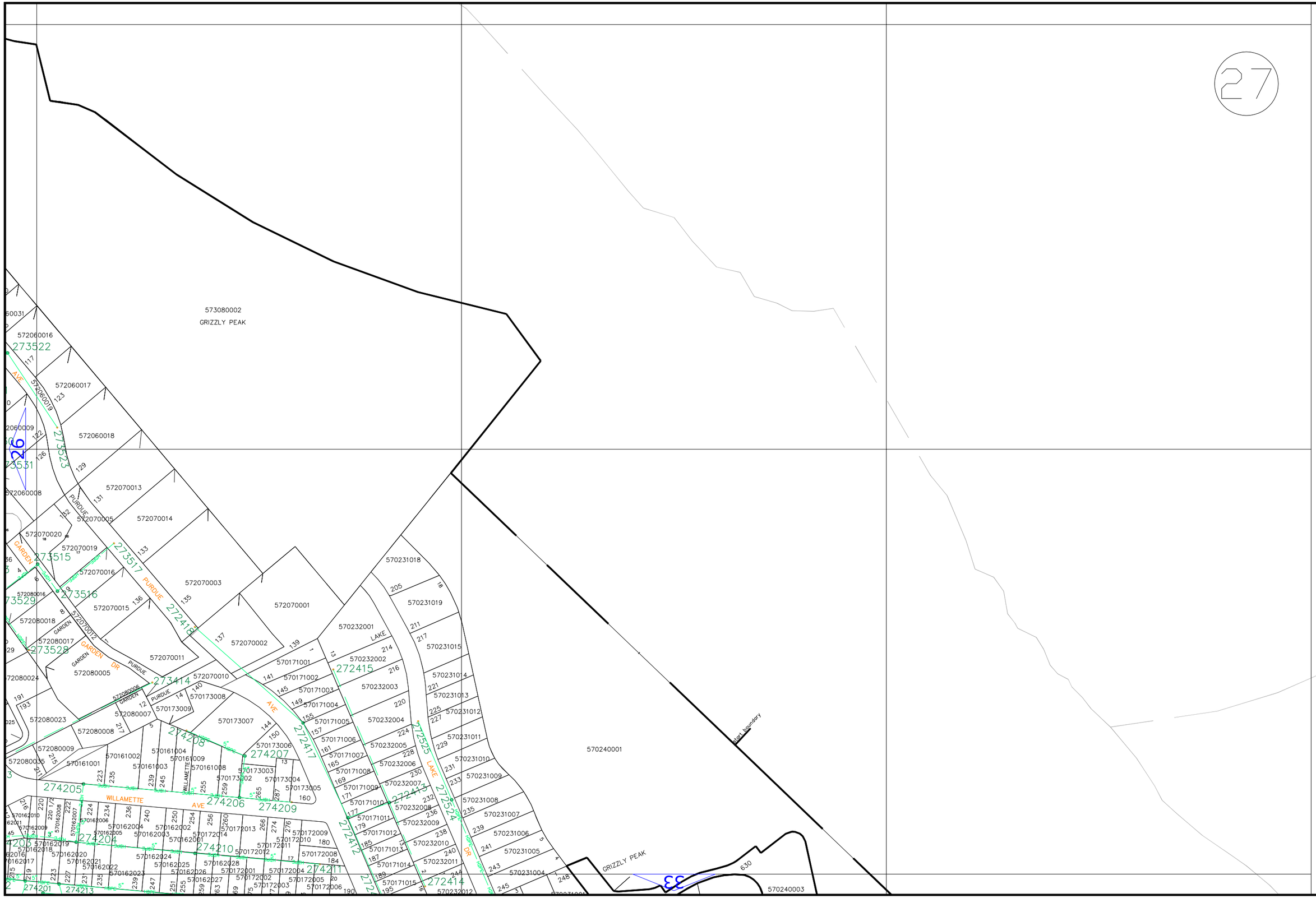

SCALE: 1"=200'

Steele Sanitary District

SSD

JAN 2023

1	2	3				
4	5	6	7			
8	9	10	11			
12	13	14	15	16		
17	18	19	20	21		
22	23	24	25	26	27	
28	29	30	31	32	33	
38	34	35	36	37		
39			40			

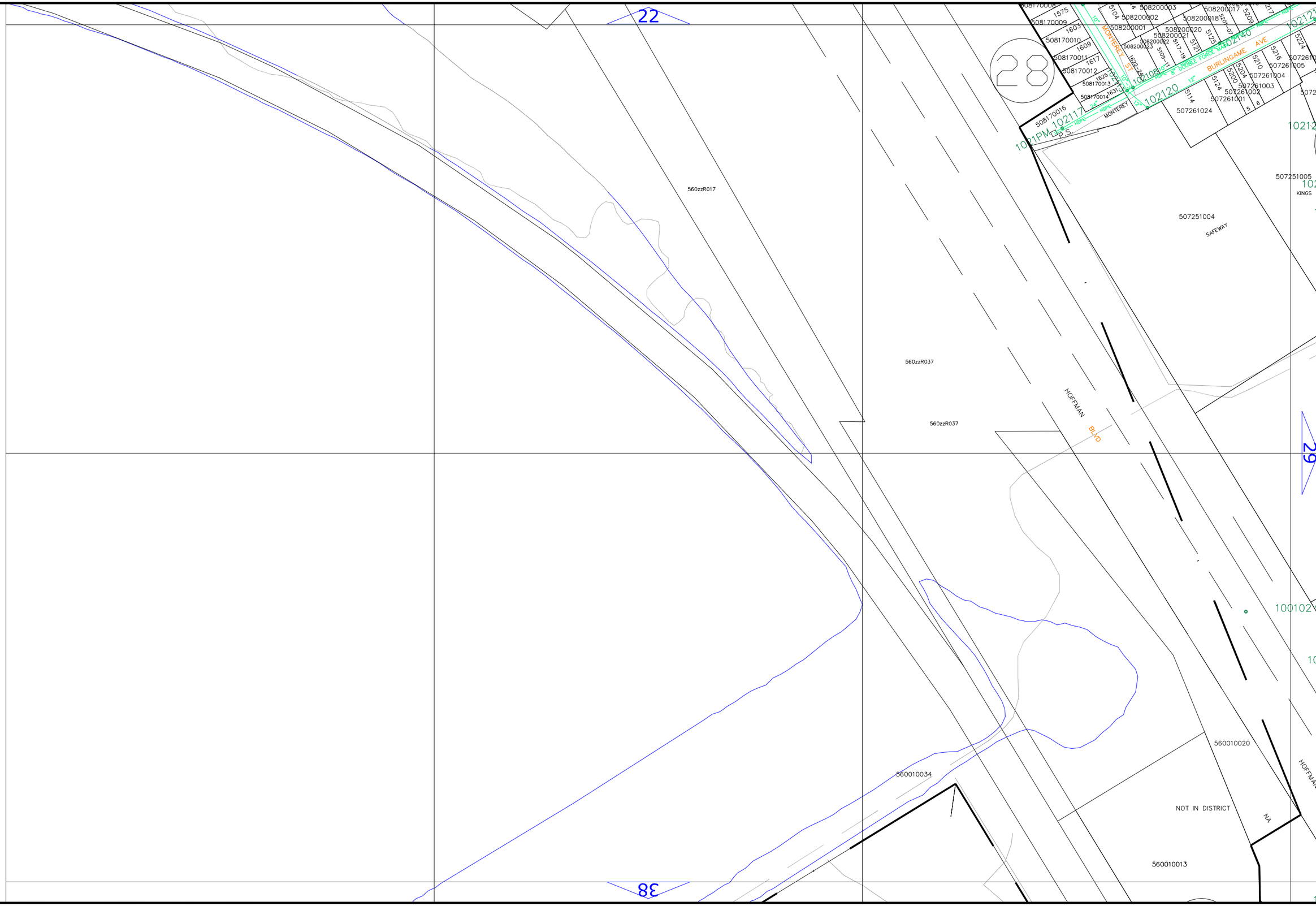

SCALE: 1"=200'

Sanitary District

Stege SSD

JAN 2023

1	2	3				
4	5	6	7			
8	9	10	11			
12	13	14	15	16		
17	18	19	20	21		
22	23	24	25	26	27	
28	29	30	31	32	33	
38	34	35	36	37		
39			40			

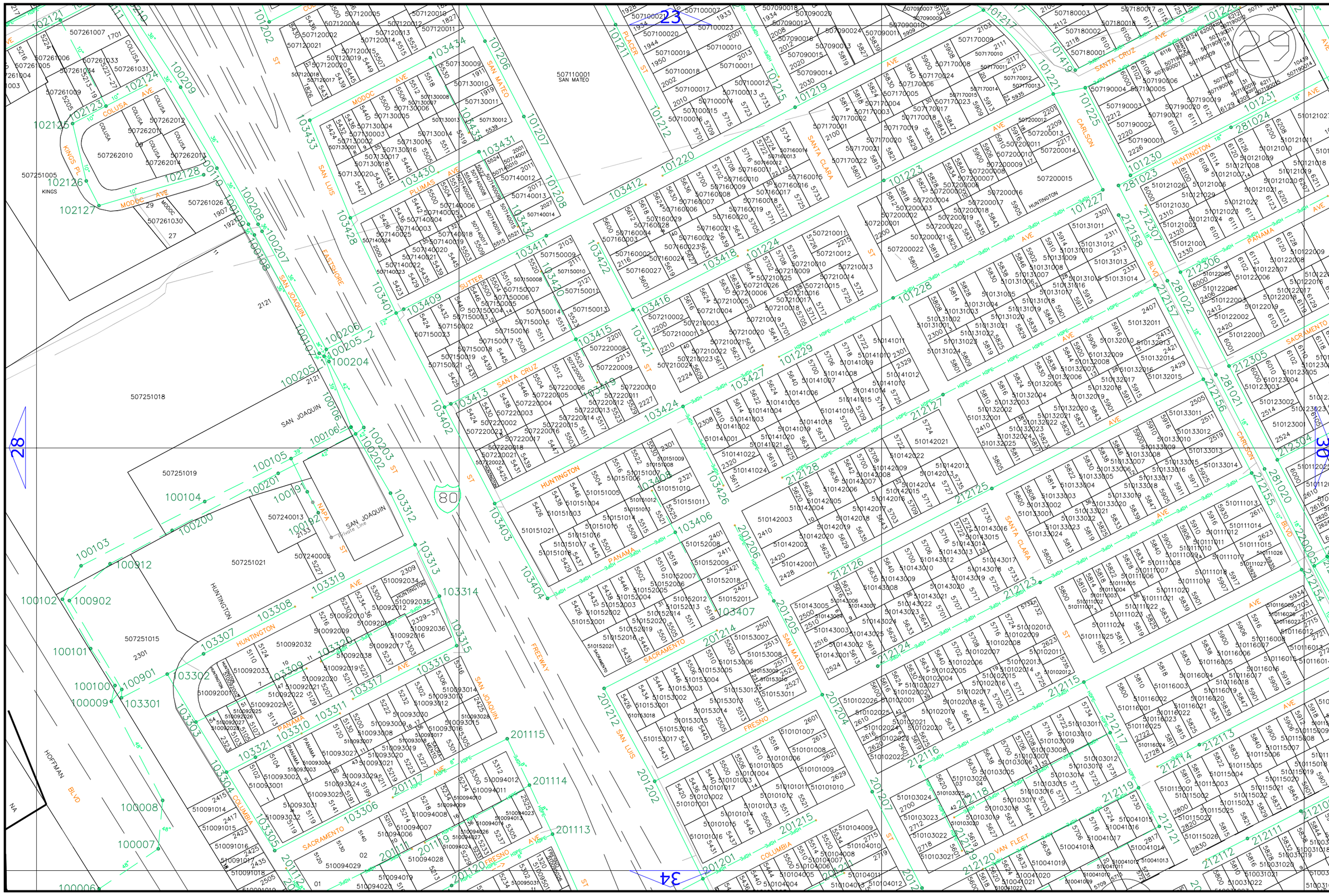
SCALE: 1"=200'
Sanitary District
SSD Steve Sa
JAN 2023
SAN MATEO
SAN JOAQUIN
SANTA CLARA
SANTA CRUZ
HUNTINGTON
PANAMA
SACRAMENTO
FRESNO
COLUSA
MODOC
PLUMAS
SUTTER
PLACER
KINGS
SAN LUIS
EASTSHORE
FREEWAY
HOFFMAN BLVD
CARLSON BLVD
VAN FLEET
COLUMBIA
NAPA
Private Line
80
23
28
34
93

Steege Sanitary District

SSD

SCALE: 1"=200'

JAN 2023

1	2	3				
4	5	6	7			
8	9	10	11			
12	13	14	15	16		
17	18	19	20	21		
22	23	24	25	26	27	
28	29	30	31	32	33	
38	34	35	36	37		
39			40			

SCALE: 1"=200'

Steqe Sanitary District

SSD

31

32

30

25

EL CERRITO HIGH SCHOOL

572240011
COLUSA

El Cerrito
Kensington

504425012
NO ADDRESS

572240001

504360001

JAN 2023

1	2	3				
4	5	6	7			
8	9	10	11			
12	13	14	15	16		
17	18	19	20	21		
22	23	24	25	26	27	
28	29	30	31	32	33	
38	34	35	36	37		
39			40			

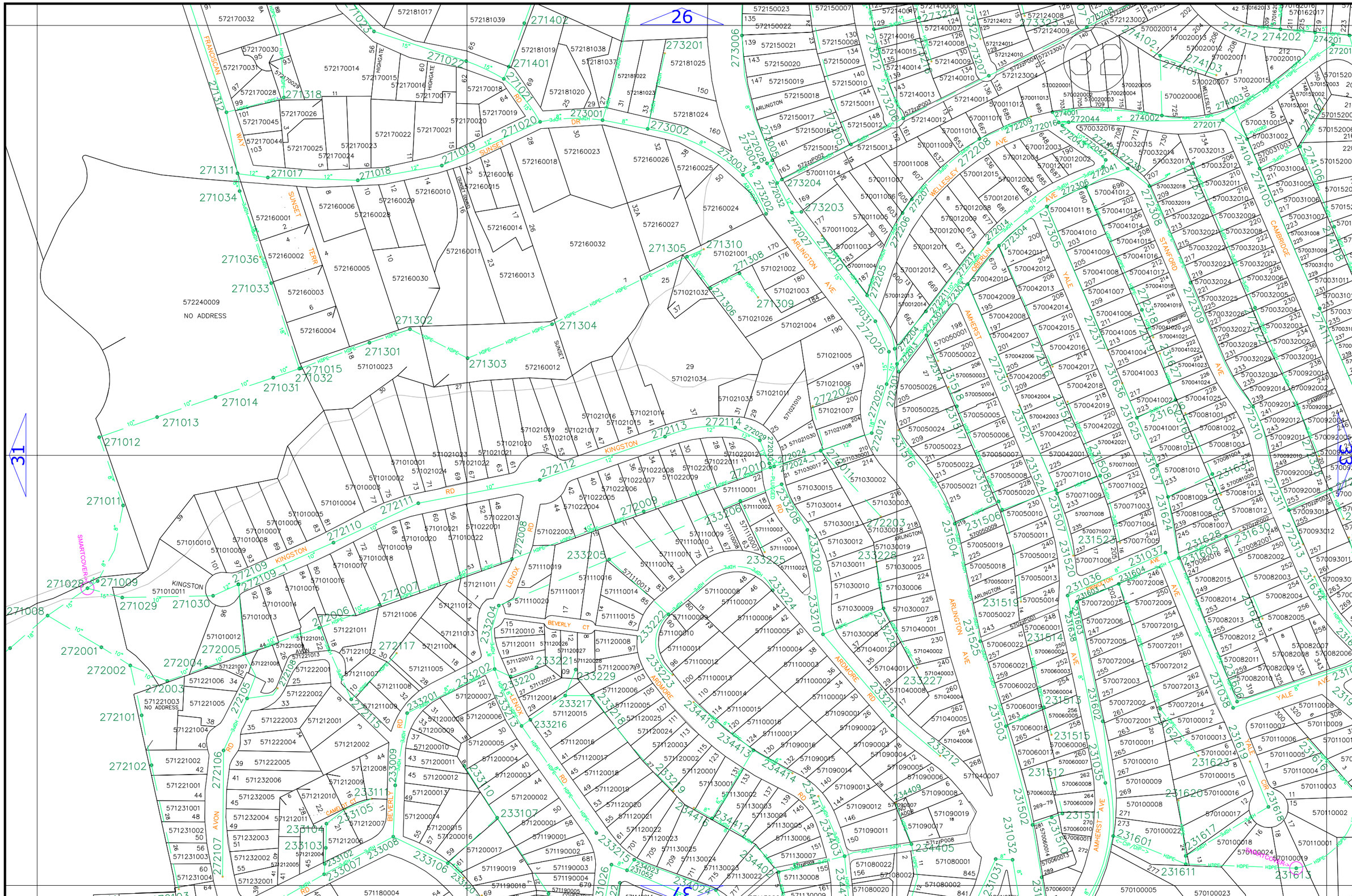

SCALE: 1"=200'

Steqe Sanitary District

JAN 2023

1	2	3				
4	5	6	7			
8	9	10	11			
12	13	14	15	16		
17	18	19	20	21		
22	23	24	25	26	27	
28	29	30	31	32	33	
38	34	35	36	37		
39				40		

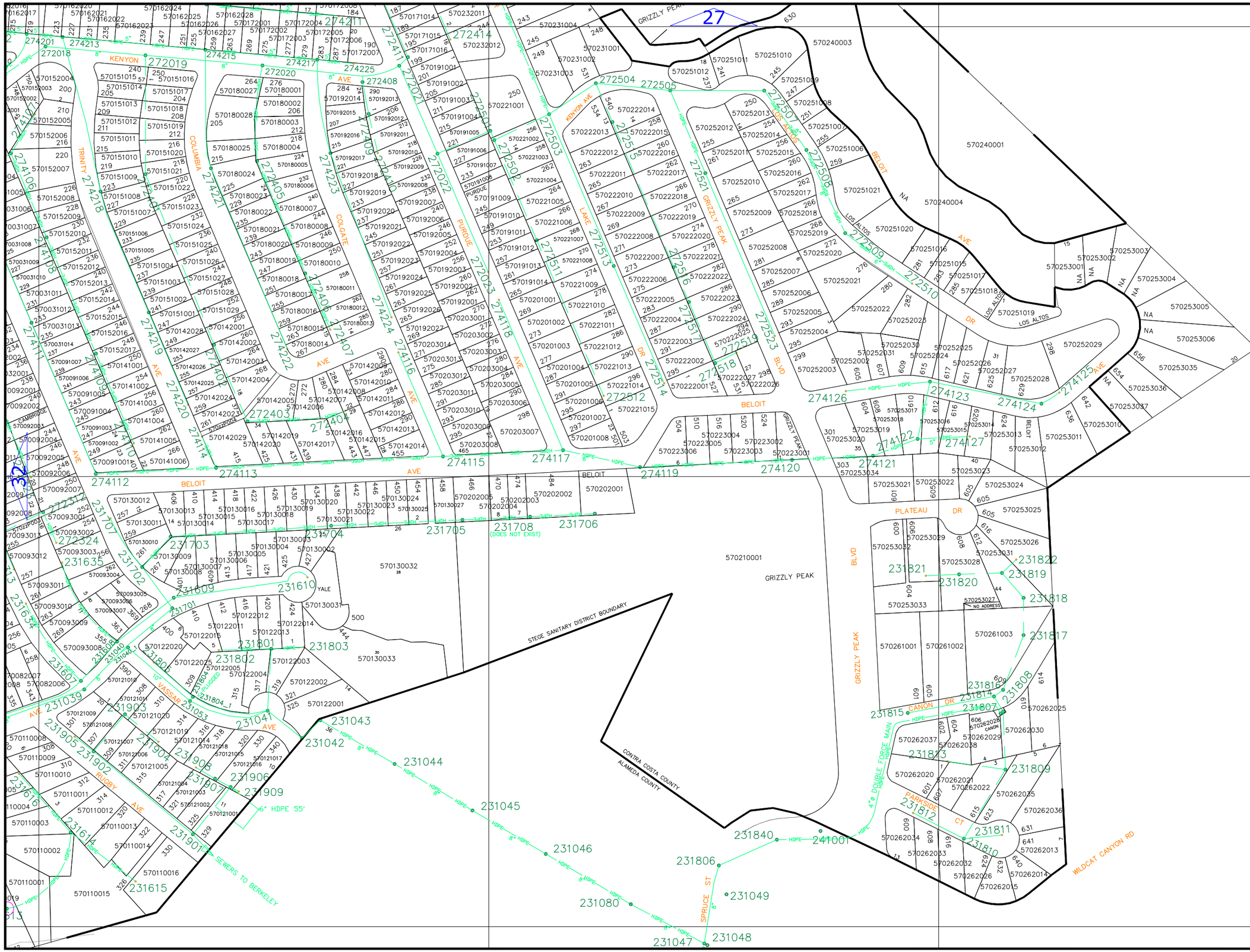

SCALE: 1"=200'

Stege Sanitary District

SSD

JAN 2023

1	2	3				
4	5	6	7			
8	9	10	11			
12	13	14	15	16		
17	18	19	20	21		
22	23	24	25	26	27	
28	29	30	31	32	33	
38	34	35	36	37		
39			40			

SCALE: 1"=200'

Sanitary District

SSD Steve Sa

JAN 2023

1	2	3				
4	5	6	7			
8	9	10	11			
12	13	14	15	16		
17	18	19	20	21		
22	23	24	25	26	27	
28	29	30	31	32	33	
38	34	35	36	37		
39			40			

SCALE: 1"=200'

Sanitary District

SSD Stege Sanitary District

JAN 2023

1	2	3				
4	5	6	7			
8	9	10	11			
12	13	14	15	16		
17	18	19	20	21		
22	23	24	25	26	27	
28	29	30	31	32	33	
34	35	36	37			
39			40			

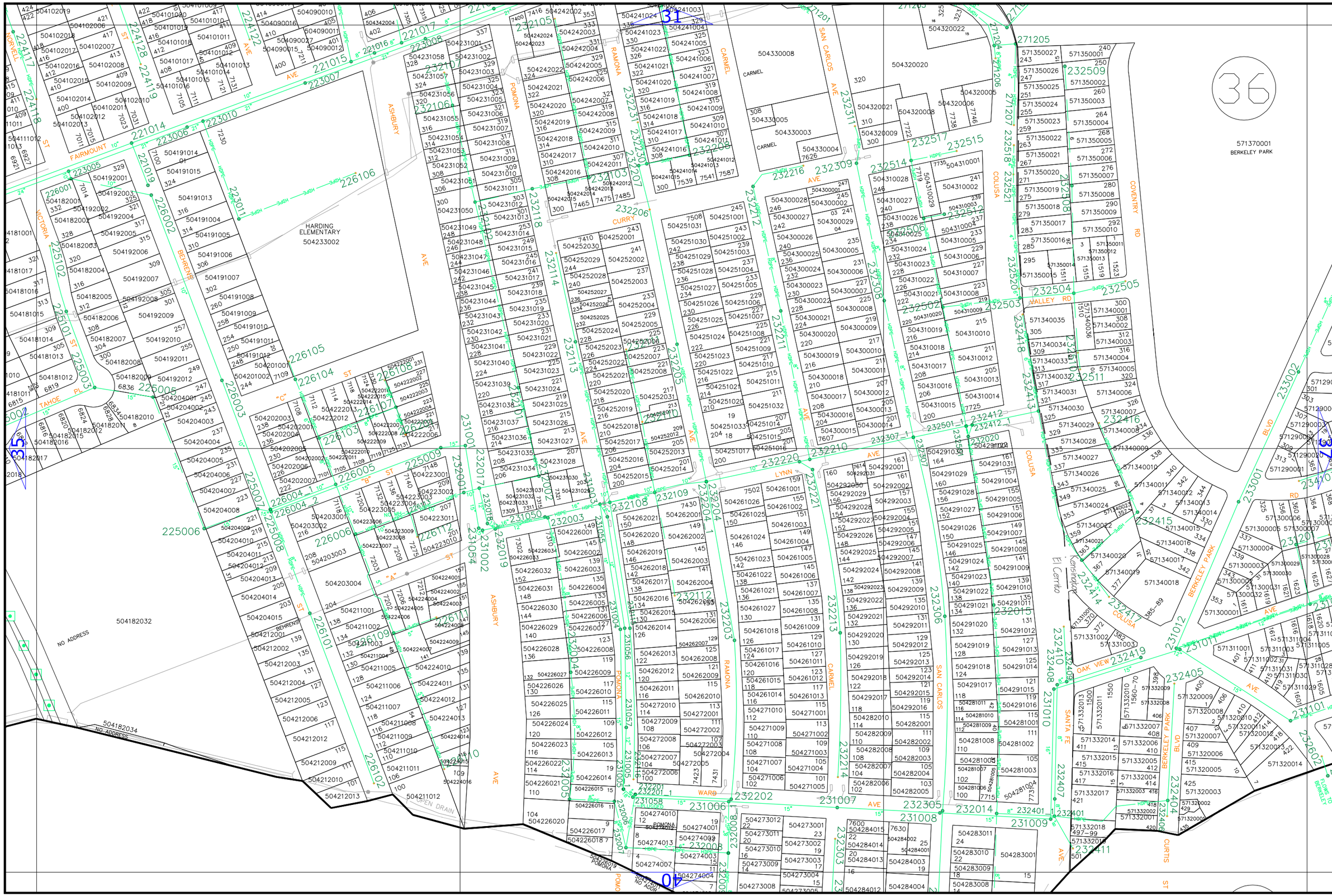

SCALE: 1"=200'

Steege Sanitary District

JAN 2023

1	2	3				
4	5	6	7			
8	9	10	11			
12	13	14	15	16		
17	18	19	20	21		
22	23	24	25	26	27	
28	29	30	31	32	33	
38	34	35	36	37		
39				40		

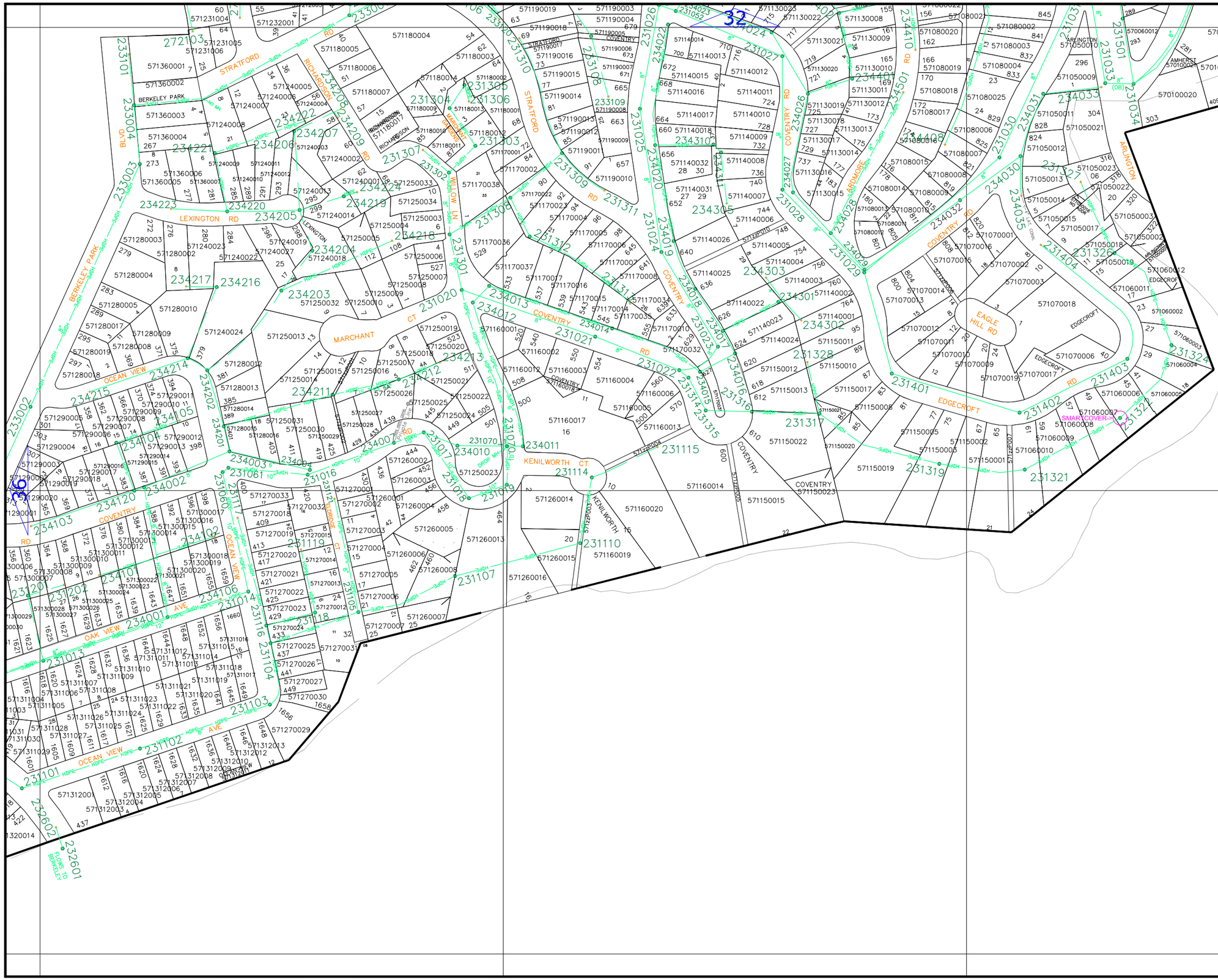

SCALE: 1"=200'

Sanitary District

SSD Stage 5

JAN 2023

1	2	3				
4	5	6	7			
8	9	10	11			
12	13	14	15	16		
17	18	19	20	21		
22	23	24	25	26	27	
28	29	30	31	32	33	
38	34	35	36	37		
39			40			

SCALE: 1"=200'

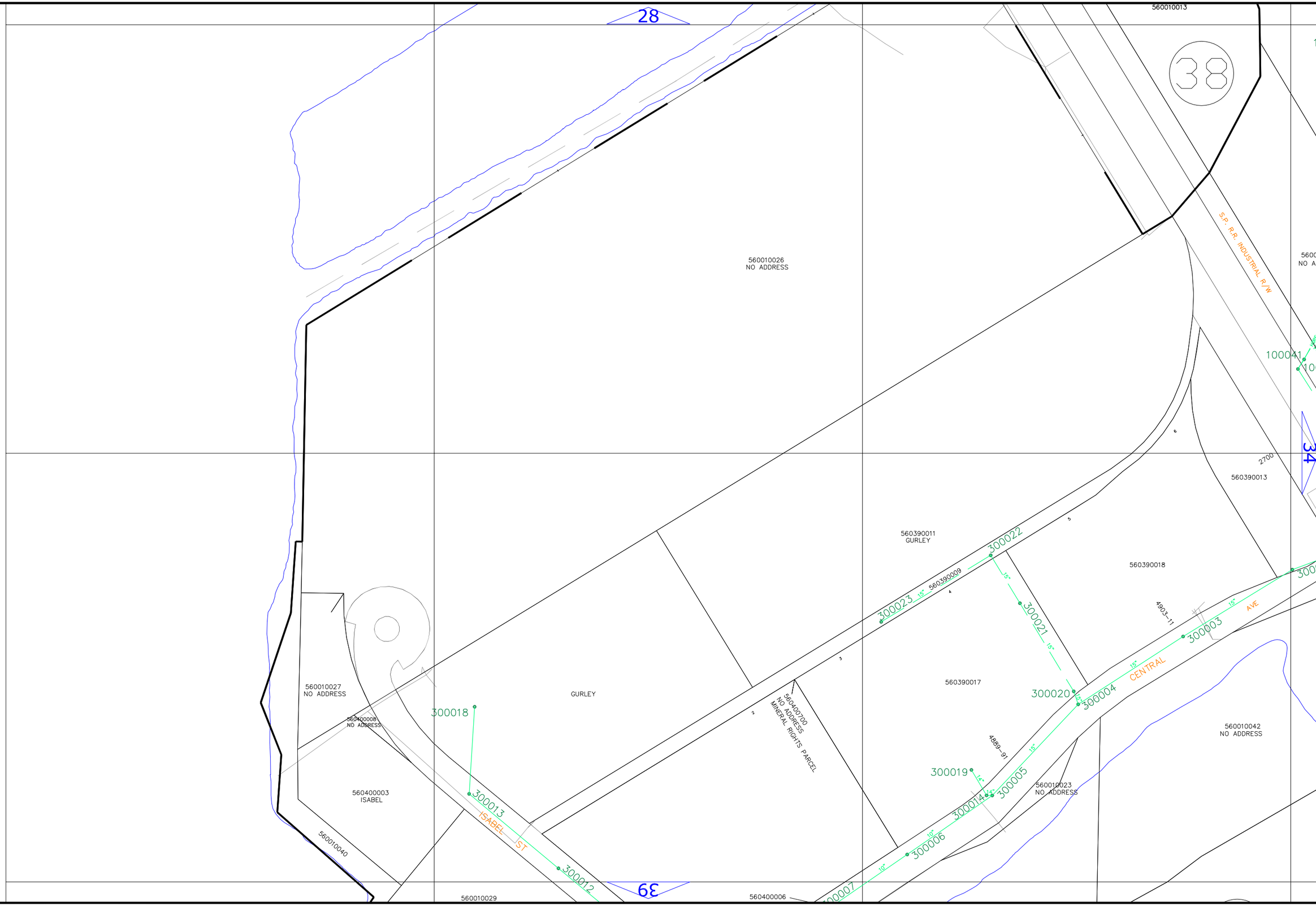

Steqe Sanitary District

SSD

JAN 2023

1	2	3				
4	5	6	7			
8	9	10	11			
12	13	14	15	16		
17	18	19	20	21		
22	23	24	25	26	27	
28	29	30	31	32	33	
38	34	35	36	37		
39			40			

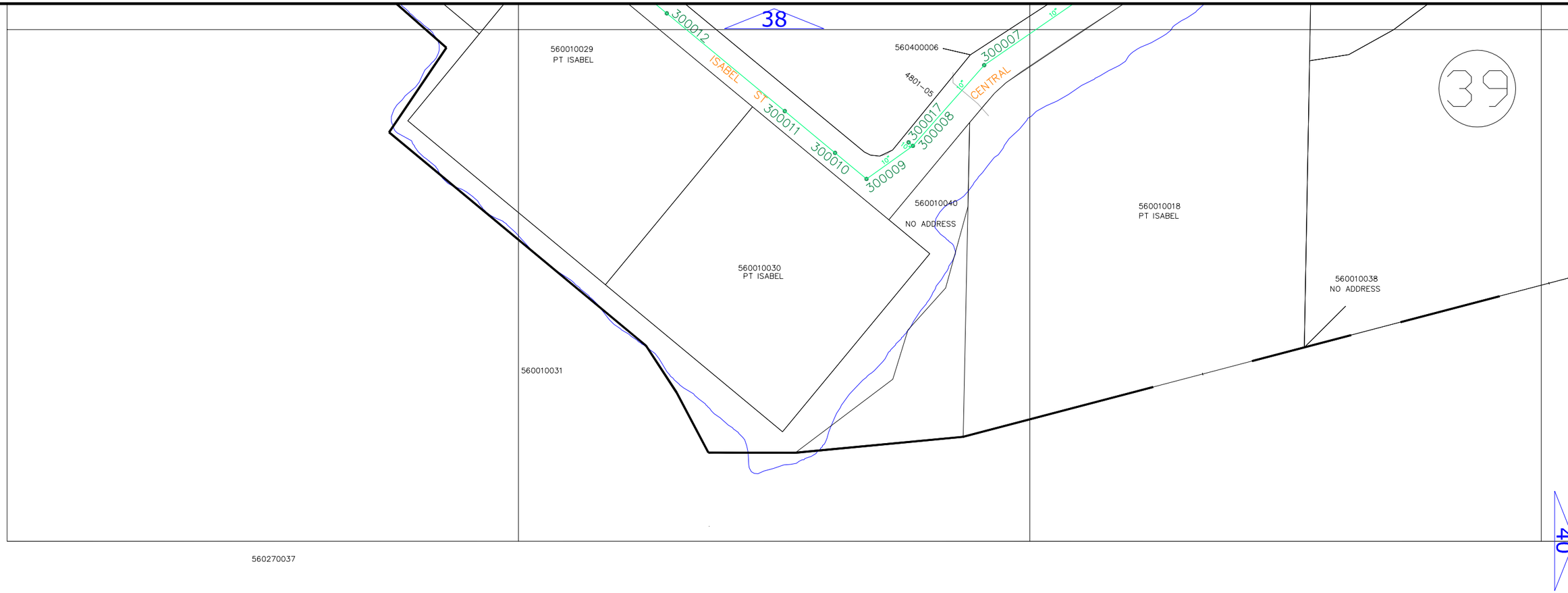

SCALE: 1"=200'

Sanitary District 4

SSD

JAN 2023

1	2	3				
4	5	6	7			
8	9	10	11			
12	13	14	15	16		
17	18	19	20	21		
22	23	24	25	26	27	
28	29	30	31	32	33	
38	34	35	36	37		
39			40			

34

SCALE: 1"=200'

Sanitary District 4

SSD Stege

JAN 2023

1	2	3				
4	5	6	7			
8	9	10	11			
12	13	14	15	16		
17	18	19	20	21		
22	23	24	25	26	27	
28	29	30	31	32	33	
38	34	35	36	37		
39			40			